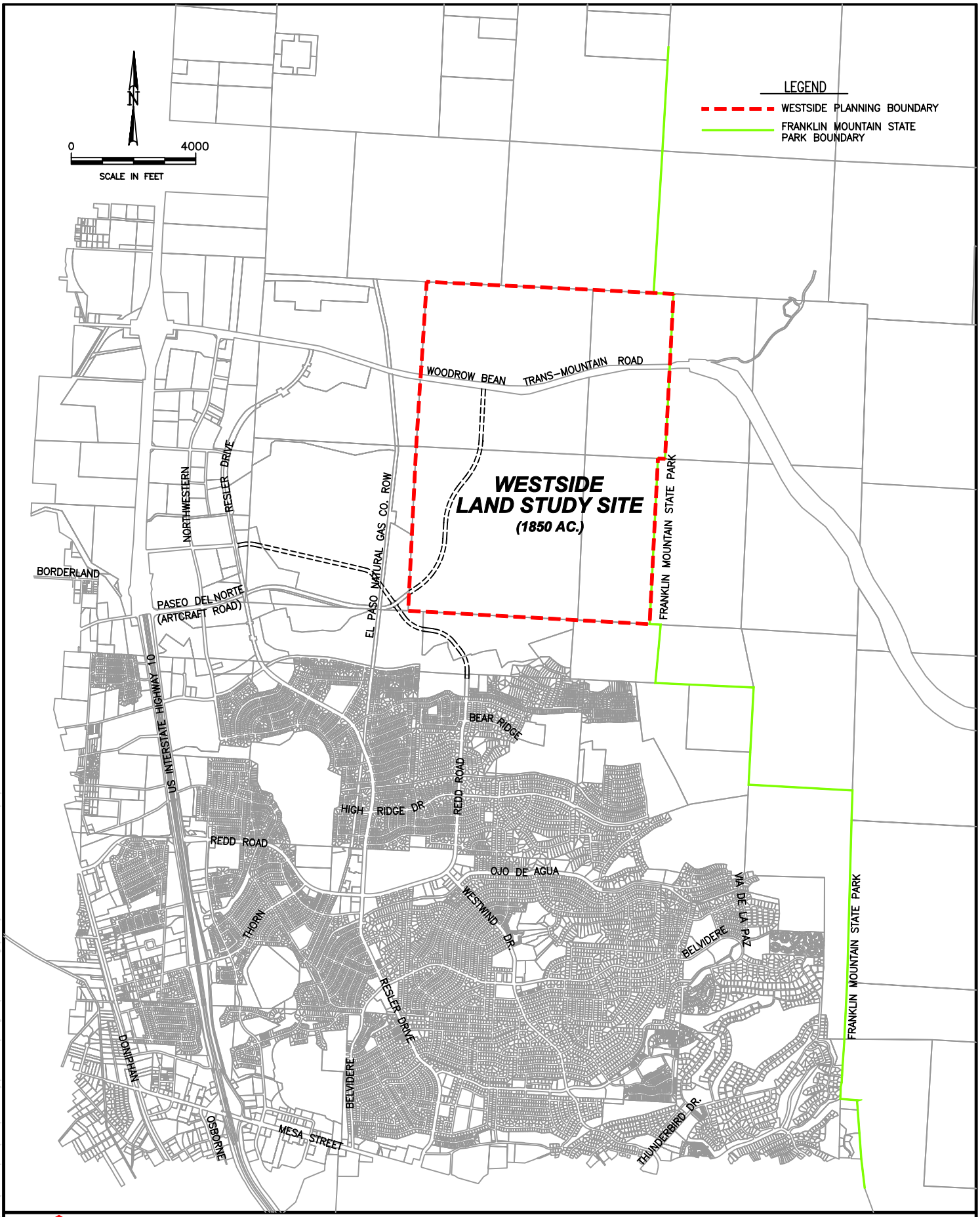

FIGURE 1.1

LOCATION MAP

EL PASO WATER UTILITIES PUBLIC SERVICE BOARD

WESTSIDE MASTER PLAN

Drawing File: R:\Projects\2003\6604.03\CIVIL\ENGR\Land Study\Final-Final\All Figures\FIGURE1-1.dwg (NATRE) 7/15/2004 11:35:57

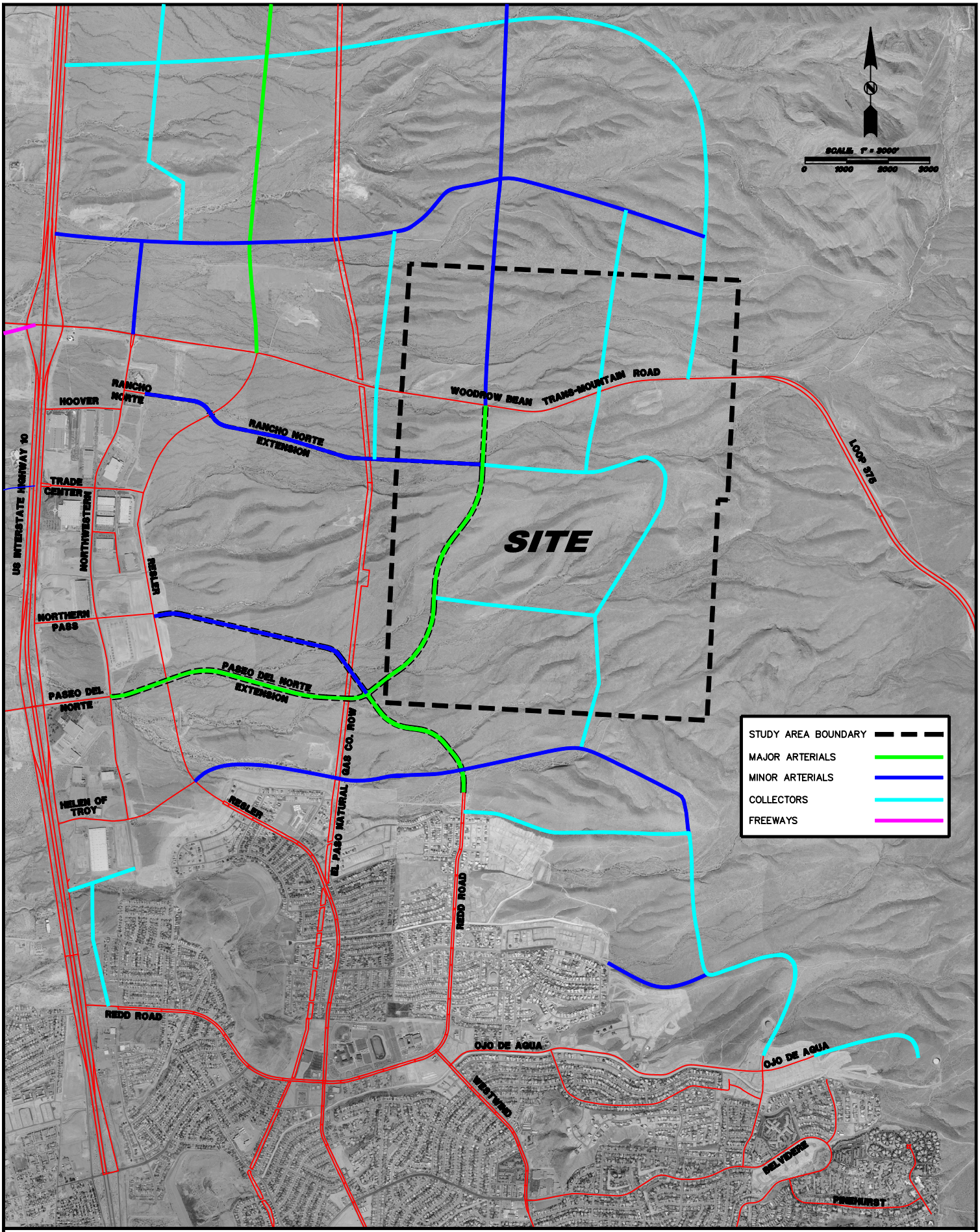

FIGURE 5-2
2025 THOROUGHFARE PLAN

EL PASO WATER UTILITIES PUBLIC SERVICE BOARD

WESTSIDE MASTER PLAN

PREPARED BY: MORENO CARDENAS INC. JULY 2004

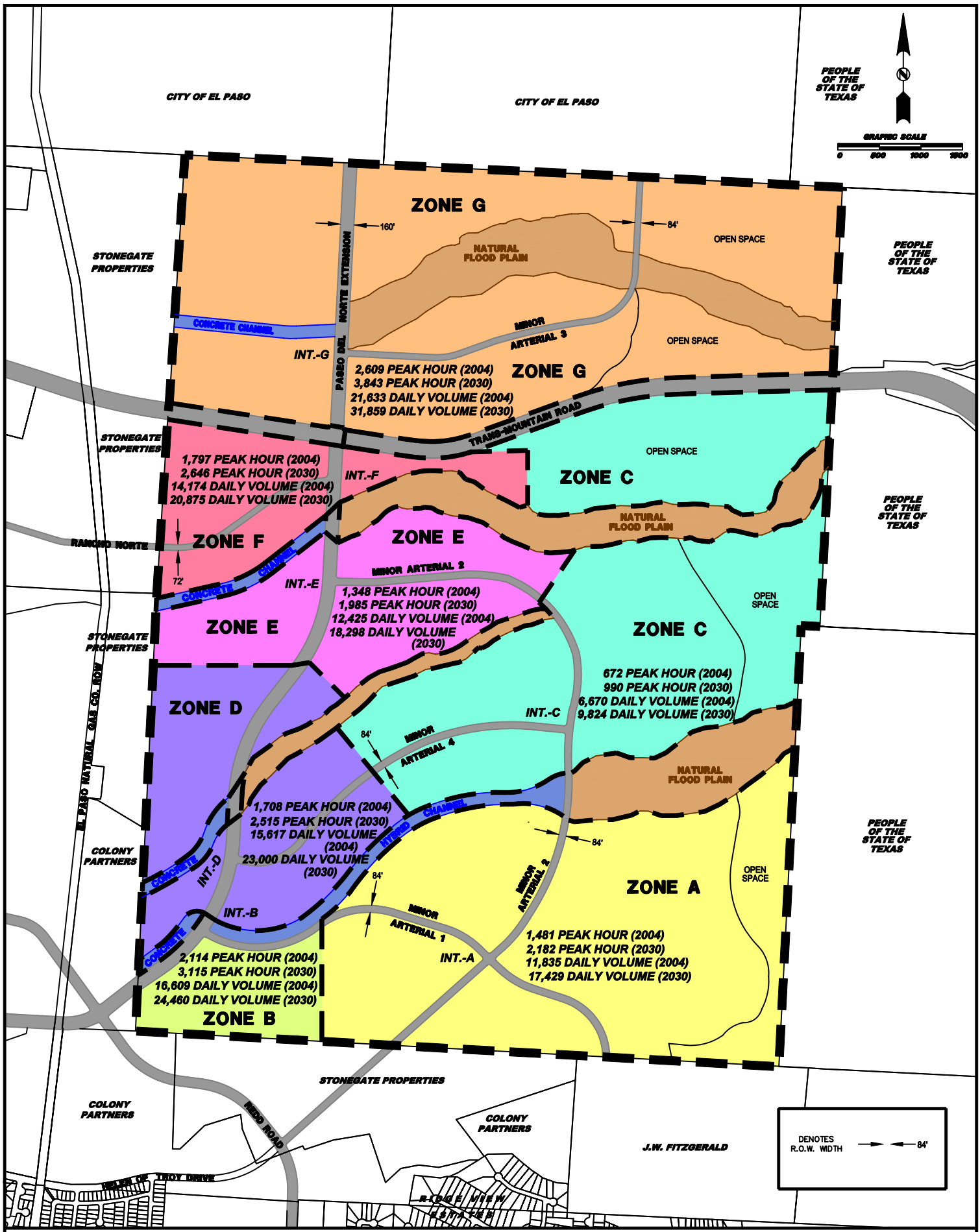

FIGURE 5-4

PROPOSED TRANSPORTATION NETWORK AND TRAFFIC GENERATING ZONES

EL PASO WATER UTILITIES PUBLIC SERVICE BOARD

WESTSIDE MASTER PLAN

PREPARED BY: MORENO CARDENAS INC. JULY 2004