

I T E M 1 7 . 2

South of Sean Haggerty Drive and West of Dyer Street

Rezoning

PZRZ19-00027





Recommendation | Public Input

2

Planning Division and DCC recommendation:

Approval

CPC Vote:

Recommended Approval (8-0)

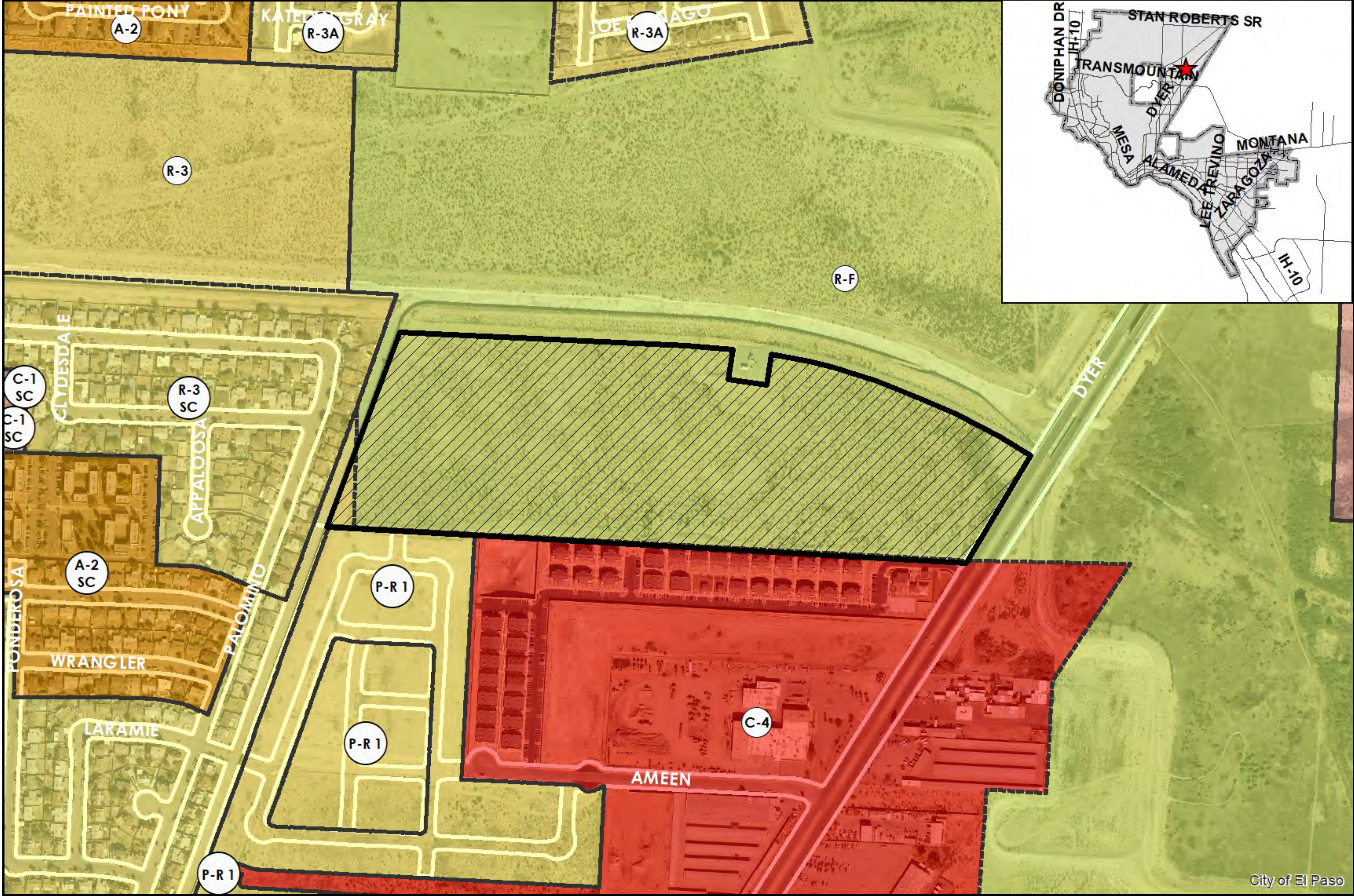
Public Input:

- The Planning Division has not received communication support or opposition to the rezoning request.

Strategic Goal #3 Promote the Visual Image of El Paso


3.1 Provide business friendly permitting and inspection processes

3.2 Improve the visual impression of the community

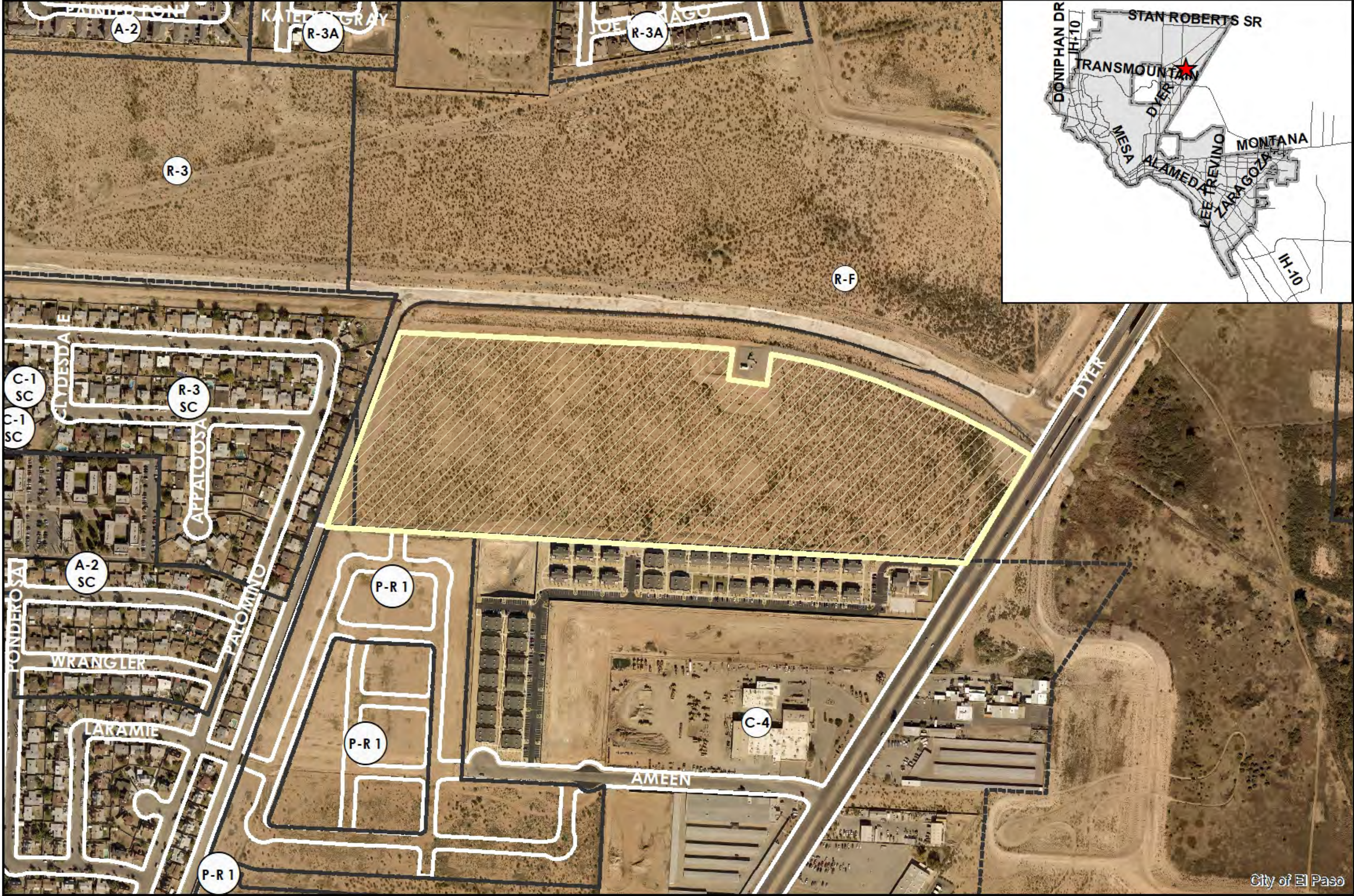


This map is designed for illustrative purposes only. The features depicted here are approximate and more site-specific studies may be required to draw accurate conclusions. Enlargements of this map to scales greater than its original can induce errors and may lead to misinterpretations of the data. The Planning & Inspections Department Planning Division makes no claim to its accuracy or completeness.




 Subject Property






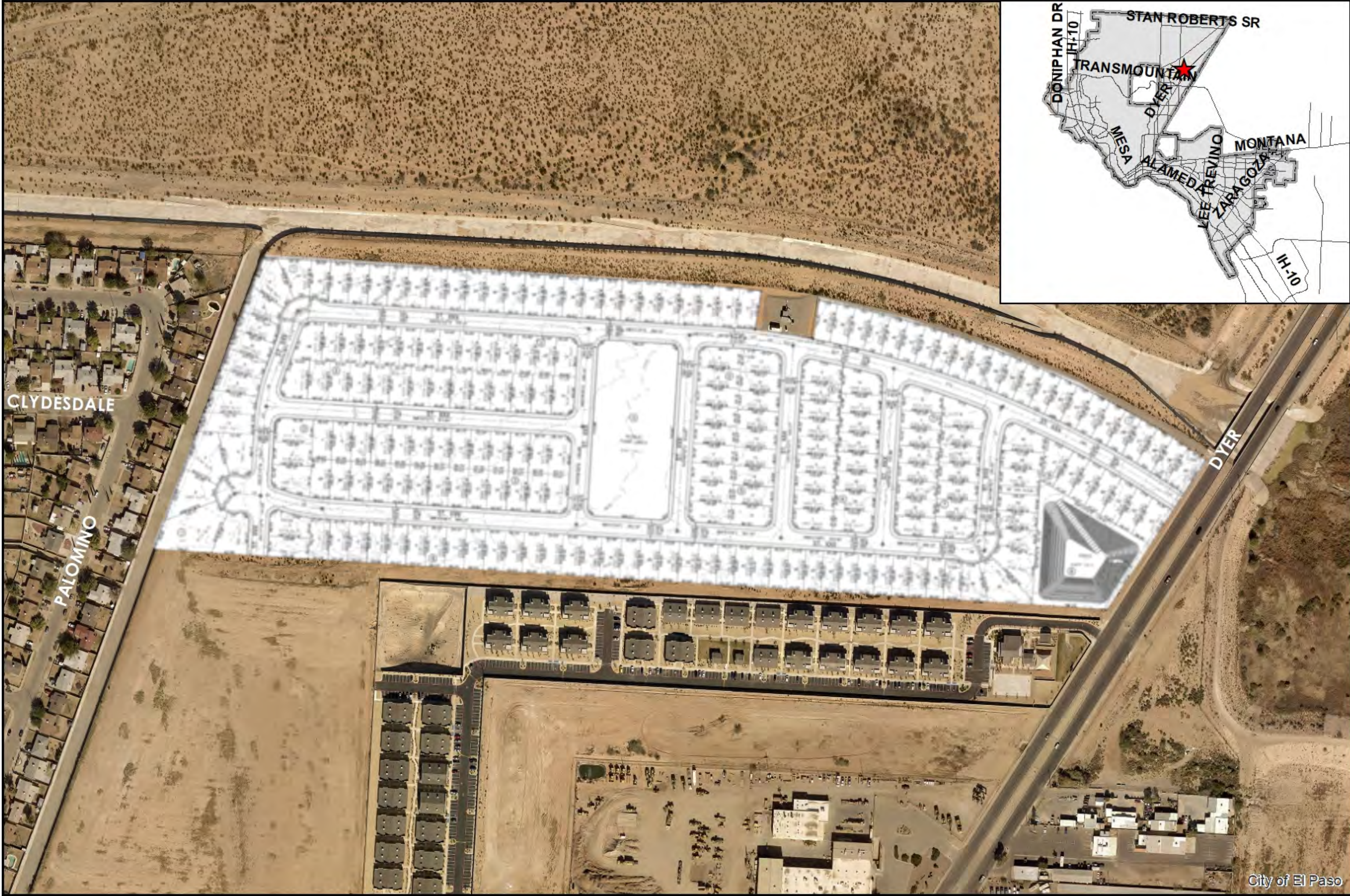
This map is designed for illustrative purposes only. The features depicted here are approximate and more site-specific studies may be required to draw accurate conclusions. Enlargements of this map to scales greater than its original can induce errors and may lead to misinterpretations of the data. The Planning & Inspections Department Planning Division makes no claim to its accuracy or completeness.



 Subject Property







This map is designed for illustrative purposes only. The features depicted here are approximate and more site-specific studies may be required to draw accurate conclusions. Enlargements of this map to scales greater than its original can induce errors and may lead to misinterpretations of the data. The Planning & Inspections Department Planning Division makes no claim to its accuracy or completeness.



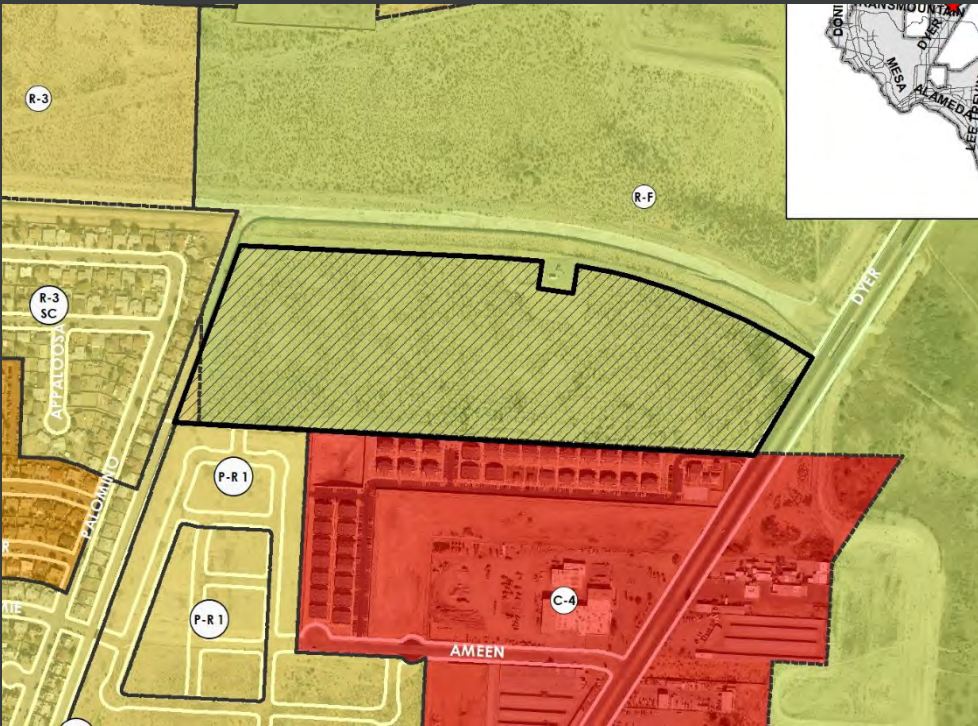




N



W



E



S



THANK YOU

