

CITY OF EL PASO, TEXAS
AGENDA ITEM DEPARTMENT HEAD'S SUMMARY FORM

DEPARTMENTS: Streets and Maintenance Department
El Paso International Airport

AGENDA DATE: April 5, 2016

CONTACT PERSON/PHONE: Ted Marquez, P.E., Director, Streets and Maintenance Department, 212-7000
Monica Lombrana, Director of Aviation, 212-7301
Bruce D. Collins, Director of Purchasing and Strategic Sourcing, 212-1189

DISTRICT (S) AFFECTED: All

STRATEGIC GOAL: Strategic Goal #7 – Enhance and Sustain El Paso's Infrastructure Network

SUBJECT:

That the City Manager be authorized to sign a Citywide Litter Control Contract by and between the City of El Paso and both TIBH Industries, Inc., a private non-profit corporation and certifying party, and Border TM Industries, Inc, d/b/a Xceed Resources, the performing party, to provide specified cleaning and maintenance services for certain properties managed by the City of El Paso's Street and Maintenance Department and the El Paso International Airport. This is a Three (3) year contract in the amount of \$1,099,204.96 (Year one: \$355,626.16; Year two: \$366,294.97; Year 3: \$377,283.83). This contract also contains an additional one (1) year option amount of \$377,283.83.

BACKGROUND / DISCUSSION:

The agreement between the City of El Paso and TIBH, Border TM d/b/a Xceed Resources is to enable litter control, cleaning, weed control, and maintenance services that will be provided for City alleys and specified areas located around the El Paso International Airport. TIBH is a non-profit corporation that certifies the Xceed Resources will employ individuals with disabilities in accordance with Texas Human Resources code 122.013. The agreement will allow for the enhancement of identified areas as well as improving the image of the areas in which they are located. Local business is being supported.

SELECTION SUMMARY:

Not Applicable

COMPENSATION ANALYSIS:

- Employee Average Hourly Rate: \$7.88
- Bill Rate: \$17.15 Litter Pickup - \$39.03 Herbicide - \$16.61 Alley Cleanup
- Bill Rate, if increased to \$10/hr.: \$20.50 Litter Pickup - \$51.05 Herbicide - \$19.50 Alley Cleanup
- Annual Increase: \$69,967.37 (1st year) - \$72,066.41 (2nd year) - \$74,228.41 (3rd year)
- Initial Term of the Contract Increase: \$216,262.19

PROTEST: ☒ There was no protest received for this requirement.

PRIOR COUNCIL ACTION:

Council previously authorized similar contract on March 27, 2012

AMOUNT AND SOURCE OF FUNDING:

532-32020-522040-2305 P3230 - Pavement Mgmt. - Environmental Contracts
562-62060-532000-3000 – Air Cargo - Building Facilities Maint.
562-62130-532020-3000 – Southern Industrial Park - Land Landscaping
562-62410-532000-3000 – Butterfield Trail Golf Club - Building Facilities Maint.
562-62390-532020-3000 – Global Reach Development – Land Landscaping
562-62070-522150-3000 – Terminal - Outside Contracts
562-62150-532020-3000 – Butterfield Trail Industrial – Land Landscaping

BOARD / COMMISSION ACTION:

N/A

*****REQUIRED AUTHORIZATION*****

DEPARTMENT HEAD: _____

Ted Marquez, Director Streets & Maintenance	Signature	Date
---	-----------	------

DEPARTMENT HEAD: _____

Monica Lombraña, Director of Aviation	Signature	Date
---------------------------------------	-----------	------

**COUNCIL PROJECT FORM
(AGREEMENTS)**

*******POSTING LANGUAGE BELOW*******

Please place the following item on the REGULAR agenda for the Council Meeting of APRIL 5, 2016.

STRATEGIC GOAL: NO. 7 – Enhance and Sustain El Paso's Infrastructure Network

That the City Manager be authorized to sign a Citywide Litter Control Contract by and between the City of El Paso and both TIBH Industries, Inc., a private non-profit corporation and the certifying party and Bordert TM Industries, Inc. d/b/a Xceed Resources, the performing party, to provide specified cleaning and maintenance services for certain properties managed by the City of El Paso. This is a service requirement contract at a currently estimated cost to the City of \$1,099,204.96 for the three-year term of the contract.

Department: Streets and Maintenance and El Paso International Airport
Districts: All

*******ADDITIONAL INFO BELOW*******

RESOLUTION

BE IT RESOLVED BY THE CITY COUNCIL OF THE CITY OF EL PASO:

That the City Manager be authorized to sign a Citywide Litter Control Contract by and between the City of El Paso and both TIBH Industries, Inc., a private non-profit corporation and the certifying party, and Border TM Industries, Inc. d/b/a Xceed Resources, the performing party, to provide specified cleaning and maintenance services for certain properties managed by the City of El Paso. This is a service requirement contract at a currently estimated cost to the City of \$1,099,204.96 for the three-year term of the contract.

ADOPTED this _____ day of _____, 2016.


CITY OF EL PASO:

Oscar Lesser
Mayor


ATTEST:

Richarda Duffy Momsen
City Clerk

APPROVED AS TO FORM:



Lauren K. Ferris
Assistant City Attorney



Marvin Foust
Assistant City Attorney

APPROVED AS TO CONTENT:

Ted Marquez, P.E., Director
Streets and Maintenance Department

APPROVED AS TO CONTENT:

Monica Lombrana, A.A.E.
Director of Aviation

CITYWIDE LITTER CONTROL CONTRACT

This Citywide Litter Control Contract is made this ____ day of _____, 2016, by and between the **CITY OF EL PASO**, a home rule municipal corporation (hereinafter referred to as the "**City**"), and both **TIBH INDUSTRIES, INC. ("TIBH")**, a private non-profit corporation and the certifying party, and **BORDER TM INDUSTRIES, INC. D/B/A XCEED RESOURCES ("XCEED")**, the performing party (hereinafter "**the Contractor**"), to provide specified cleaning and maintenance services for certain properties managed by the City of El Paso's Streets and Maintenance Department and the Airport.

WITNESSETH:

WHEREAS, the City of El Paso is in need of grounds maintenance services for certain properties managed by the City of El Paso's Streets and Maintenance Department and the Airport; and

WHEREAS, TIBH is a private non-profit corporation responsible for coordinating programs and employment opportunities for the visually impaired and the disabled; and

WHEREAS, the Contractor is certified by TIBH as providing employment for individuals with severe disabilities and/or blindness; and

WHEREAS, Contractor is able to provide the needed services for the mutual benefit of its workers and the City; and

WHEREAS, the City has determined that it is in the best interest of the citizens of El Paso to employ severely disabled and/or blind citizens to perform the services outlined in this contract; and

WHEREAS, the competitive bidding requirements of the Texas Local Government Code Section 252.021 do not apply to this Contract, pursuant to and in compliance with Section

252.022(a)(13) of the Texas Local Government Code and Chapter 122 of the Texas Human Resources Code.

NOW, THEREFORE, it is hereby agreed by the parties as follows:

1. **Definitions.**

1.1 “**Alley**” means a public way intended for secondary access and service to the rear or side of a property, and not intended for general traffic circulation.

1.2 “**Director**” means the director of the Department.

1.3 “**Double frontage lot**” means any lot having frontage on two streets which are nonintersecting or which intersect at an angle of less than or equal to seventy degrees with reference to the lot, as distinguished from a corner lot.

1.4 “**Garbage**” means solid waste consisting of putrescible animal and vegetable waste materials resulting from the handling, preparation, cooking, and consumption of food, including waste materials from markets, storage facilities, handling, and sale of produce and other food products.

1.5 “**Hazardous waste**” means any solid waste identified or listed as a hazardous waste by the administrator of the U.S. Environmental Protection Agency (EPA) under the federal Solid Waste Disposal Act, as amended by the Resource Conservation and Recovery Act of 1976, 42 United States Code, §§6901 *et seq.*, as amended or any successor federal statute or implementing regulation.

1.6 “**Household hazardous waste**” means household materials such as paints, pesticides, oils, cleaners, solvents, batteries, polishes and similar products that could be hazardous to the environment if used, stored, or disposed of improperly. If placed in the trash, these wastes may injure sanitation workers; if poured onto the ground or into waterways, they may contaminate drinking-water supplies.

1.7 “**Litter**” means “garbage,” “refuse” and “rubbish” as defined herein and all other waste material.

1.8 “**Lot**” means a parcel of land having frontage upon an access way and either shown on a plat of record or described by metes and bounds, where access may be provided through a private easement in a commercial unit development.

1.9 “**Parkway**” means the area of a street that lies between the right-of-way line and the face of the curb line.

1.10 “**Rubbish**” and “**Refuse**” mean nonputrescible solid wastes (excluding ashes), consisting of both combustible and noncombustible waste materials. Combustible rubbish includes paper, rags, cartons, wood, excelsior, furniture, rubber, plastics, brush, or similar

materials; noncombustible rubbish includes glass, crockery, tin cans, aluminum cans, and similar materials that will not burn at ordinary incinerator temperatures (1,600 degrees Fahrenheit to 1,800 degrees Fahrenheit).

1.11 **“Solid waste”** means garbage, rubbish, refuse, sludge from a wastewater treatment plant, water supply treatment plant, or air pollution control facility, and other discarded material, including solid, liquid, semi-solid, or contained gaseous material resulting from industrial, municipal, commercial, mining, and agricultural operations and from community and institutional activities. The term does not include:

- (A) Solid or dissolved material in domestic sewage, or solid or dissolved material in irrigation return flows, or industrial discharges subject to regulation by permit issued under Texas Water Code, Chapter 26;
- (B) Soil, dirt, rock, sand, and other natural or man-made inert solid materials used to fill land if the object of the fill is to make the land suitable for the construction of surface improvements;
- (C) Waste materials that result from activities associated with the exploration, development, or production of oil or gas or geothermal resources and other substance or material regulated by the Railroad Commission of Texas under Natural Resources Code, §91.101, unless the waste, substance, or material results from activities associated with gasoline plants, natural gas liquids processing plants, pressure maintenance plants, or re-pressurizing plants and is hazardous waste as defined by the administrator of the EPA under the federal Solid Waste Disposal Act, as amended; or
- (D) Recyclables.

2. **Scope of Services.** Contractor shall provide the following cleaning and maintenance services (the “Services”) for the City as set forth in following exhibits, attached hereto and incorporated herein for all purposes:

2.1 Exhibit A: Scope of Services for Streets and Maintenance Department, Alley Clean-Up.

2.2 Exhibit B Scope of Services for Airport Grounds Maintenance Services.

3. **Term.** This Contract is for a term of thirty-six (36) months. This Contract shall become effective on **April 15, 2016**, and shall terminate on **April 14, 2019**.

3.1 Option to Extend. City, at its sole discretion, may exercise an option to extend the term of this Agreement, for one additional one-year term, by giving Contractor written notice prior to the expiration of the original term of this Agreement.

4. **Consideration.** The City shall pay TIBH the sum of \$1,099,204.96 for the period from April 15, 2016 through April 14, 2019: (\$355,626.16 for year 1; \$366,294.97 for year 2; and \$377,283.83 for year 3), to be paid in monthly payments, as set forth in more detail in **Exhibit C** (Annual Contract Pricing per department chart), attached hereto and incorporated herein for all purposes.

The cost for additional, non-scheduled or emergency work shall be billed at the hourly rate per crew as detailed in **Exhibit C** (Non-Scheduled Work fee chart). Such additional work shall be done only at the City's direction and with the written agreement of the parties. Xceed shall provide details of the additional, non-scheduled work in its monthly invoice.

Xceed shall issue a draft of its monthly invoice to the City on or about the 1st of the month. Upon verification and approval of such draft invoice, the City will notify Xceed and Xceed will submit the invoice to TIBH. TIBH will then submit the approved invoice to the City and the payment will be processed and sent to TIBH, which shall send the appropriate amount, within a reasonable time, to Xceed as may be determined by TIBH and Xceed.

Should the City exercise its option to extend this Agreement pursuant to Section 3.1 herein, the Year 3 annual payment/consideration of \$377,283.83 will continue, as will the Year 3 non-scheduled work fees (per hour/crew).

Should the locations shown in Exhibits A, and/or B, and/or their Appendix, be administratively added to or deleted by the City as authorized herein, the consideration paid under this Agreement may be modified by written agreement of the parties.

5. **Termination.** Either party may terminate this Contract if the other party has breached the Contract and fails to correct such breach for a period of thirty (30) days after receipt of written notice to correct the same. In addition, either party may terminate this Contract without cause upon thirty (30) days' written notice to the other party of the intention to terminate this Contract. In addition, this Contract may be terminated at any time by mutual written agreement of the Parties. In addition, this Contract shall automatically terminate if the City Council of the City of El Paso fails to appropriate or budget money for the payment of the Services under this Contract. All payments by the City under this Contract are payable only out of current City revenues.

Upon termination of this Contract for any reason, Contractor shall return any and all equipment and materials provided by the City in good usable order, allowing for ordinary wear and tear.

6. **Independent Contractor.** TIBH and Xceed shall instruct all of their employees as to work procedures and thoroughly acquaint each employee with their duties. City shall notify TIBH and Xceed if any of Xceed employees do not perform their duties as necessary to carry out Contractor's duties under this Contract. Nothing contained herein shall be construed as creating the relationship of employer and employee between the City and the Contractor or between the City and the Contractor's employees. TIBH and Xceed shall be deemed at all times to be independent contractors. In carrying out the terms of this Contract, TIBH and Xceed shall select their own employees and such employees shall be and act under the exclusive and complete supervision and control of TIBH and Exceed, respectively.

7. **Property Damage.** Contractor shall promptly notify the Director of the relevant Department (the "Director") of any damage or vandalized plants or materials that Contractor discovers on the property. Contractor shall additionally reimburse City for any property damage caused by anyone under their employ.

8. **Trash.** The City will provide dumpsters in appropriate locations for trash and debris from cleanup work. The Contractor will provide liners/trash bags for trash cans as required.

9. **Safety.** Contractor shall train their employees or subcontractors in safety procedures and all crews shall have a Contractor's staff supervisor with them. Contractor shall provide first aid kits and fire extinguishers for all crew vehicles. Crews shall use safety vests and traffic cones when working in or near streets.

10. **Insurance.** Contractor shall carry public liability insurance with a minimum one million dollar (\$1,000,000.00) limit, per occurrence, for death, personal injury and property damage, with a minimum two million dollar (\$2,000,000.00) general aggregate limit. Contractor shall carry Workers' Compensation coverage as required by law, together with employer liability coverage with limits of not less than One Million Dollars (\$1,000,000.00) per occurrence. Additionally, Contractor shall carry comprehensive automobile liability insurance covering owned, leased, hired and non-owned vehicles with at least One Million Dollars (\$1,000,000.00) combined single limit. These amounts are not a limitation upon the Contractor's agreement to indemnify and hold the City harmless.

The policy shall be carried by an insurance company authorized to do business in the State of Texas. The policy shall be in a form acceptable to the City and shall be for the protection of the City as well as Contractor. The City shall be named as an additional insured. A copy of the policy or certificate of insurance shall be filed with the City Clerk. The policy shall provide that it cannot be canceled or the amount of coverage reduced without thirty (30) days written notice to the City.

11. **INDEMNITY.** IT IS AN EXPRESS CONDITION OF THIS CONTRACT THAT CITY, ITS ELECTED OFFICIALS AND ITS OFFICERS, AGENTS, AND EMPLOYEES SHALL BE FREE FROM ANY AND ALL CLAIMS, DEBTS, DEMANDS LIABILITIES OR CAUSES OF ACTION OF EVERY KIND OR CHARACTER, WHETHER IN LAW OR EQUITY, BY REASON OF ANY DEATH, INJURY OR

DAMAGE TO ANY PERSON OR PERSONS OR DAMAGE OR DESTRUCTION OF PROPERTY OR LOSS OF USE THEREOF, WHETHER IT BE THE PERSON OR PROPERTY OF THE CONTRACTOR, ITS AGENTS OR EMPLOYEES, OR OF ANY THIRD PERSONS, CAUSED BY THE NEGLIGENCE OR WILLFUL MISCONDUCT OF THE CONTRACTOR, ITS OFFICERS, AGENTS, OR EMPLOYEES, IN THE CONDUCT OF THE CONTRACTOR'S OPERATIONS AUTHORIZED HEREIN. THE CONTRACTOR HEREBY COVENANTS AND AGREES TO INDEMNIFY AND TO SAVE AND HOLD HARMLESS THE CITY, ITS ELECTED OFFICIALS AND ITS OFFICERS, AGENTS AND EMPLOYEES AGAINST AND FROM ANY AND ALL SUCH CLAIMS, DEMANDS, DEBTS, LIABILITIES AND CAUSES OF ACTION (INCLUDING REASONABLE ATTORNEY'S FEES AND COSTS).

12. **Workmanship.** All work shall be done in a good and workmanlike manner. The City's Land Management Superintendent or designee shall notify Contractor's officials if the work does not comply with such standards. Any disagreements concerning performance shall be resolved by the Director.

13. **Compliance with Laws and Ordinances.** Contractor shall at all times observe and comply with all federal, state and local laws, ordinances and regulations which in any manner affect the Contract or the work and to the extent allowed by law, shall indemnify and save and hold harmless the City against all claims arising from the violation of any such laws, ordinances and regulations whether by the Contractor or its employees or clients.

14. **Venue and Law.** For the purposes of determining the place of the Contract and the law governing the same, this Contract is entered into in the City and County of El Paso, State of Texas, and shall be governed by the laws of the State of Texas. Venue for all purposes shall be in the courts of El Paso County, Texas.

15. **Severability.** Every provision of this Contract is intended to be severable. If any term or provision hereof is illegal or invalid for any reason whatsoever, such illegality or invalidity shall not affect the validity of the remainder of the Contract.

16. **Entire Agreement.** This Contract constitutes and expresses the entire agreement between the parties regarding the scope of services specified. It shall not be amended or modified except by a written instrument signed by all parties. The parties have entered into other agreements which are not affected or modified by this Contract.

17. **Assignment.** This Contract shall not be assigned without the prior written consent of all of the parties.

18. **Binding Agreement.** The individuals signing this Contract acknowledge that he or she is authorized to do so, and said individual further warrants that he or she is authorized to commit and bind Contractor and TIBH to the terms and conditions of this Contract.

19. **Additional Maintenance Locations.** Additional cleaning and maintenance locations may be administratively added after execution of this Contract. Such additional locations shall, once authorized in writing by the City's designee (department head) and accepted by Contractor and TIBH as to location and the maintenance schedules described herein, become subject to all terms and conditions of this Contract to specifically include, but not to be limited to, the Consideration provision and the Schedules of Duties set forth herein. Individual locations may be removed for any reason upon the City providing Contractor and TIBH thirty (30) days written notice of the request to remove, together with a statement of the reason the specific location is being removed.

20. **Notices.** All notices provided for herein shall be sufficient if sent by certified or registered mail, return receipt requested, postage fully prepaid, addressed to the proper party at the following addresses:

City: City of El Paso
ATTN: City Manager
P.O. Box 1890
El Paso, Texas 79950-1890

with copy to: City of El Paso
ATTN: Director
Streets and Maintenance Department
7968 San Paulo
El Paso, Texas 79907

TIBH: Henry Hernandez, Marketing Manager
TIBH Industries, Inc
5503 Grissom Road, Suite 103
San Antonio, Texas 78238

Border TM Industries, Inc. Everardo Sanchez, Executive Director
d/b/a Xceed Resources: Border TM Industries, Inc.
5310 El Paso Drive
El Paso, Texas 79905

or to such other addresses as the parties may designate to each other in writing from time to time.

21. **Texas Tort Claims Act.** Contractor expressly agrees that, in all things relating to this Agreement, the City is performing a governmental function, as defined by the Texas Tort Claims Act. Contractor further expressly agrees that every act or omission of the City which, in any way, pertains to or arises out of this Agreement falls within the definition of a governmental function.

(ALL SIGNATURES FOLLOW ON NEXT PAGE)

CITYWIDE LITTER CONTROL CONTRACT

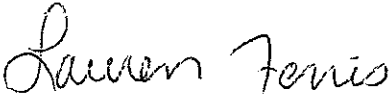
SIGNATURE PAGE

IN WITNESS WHEREOF, the parties have executed this Agreement on the ____ day of _____, 2016.


CITY OF EL PASO

Tomás González
City Manager

APPROVED AS TO FORM:



Lauren K. Ferris
Assistant City Attorney



Marvin Foust
Assistant City Attorney

APPROVED AS TO CONTENT:

Ted Marquez, P.E., Director
Streets and Maintenance Department

APPROVED AS TO CONTENT:

Monica Lombrana, A.A.E.
Director of Aviation

(Signatures continue on following page)

TIBH INDUSTRIES, INC.

Henry Hernandez, Marketing Manager

**BORDER TM INDUSTRIES, INC.
D/B/A XCEED RESOURCES**

Everardo M. Sanchez, Executive Director

EXHIBIT A

SCOPE OF SERVICES CITY OF EL PASO'S STREETS AND MAINTENANCE DEPARTMENT AND ALLEY CLEAN-UP

DESCRIPTION OF LITTER CONTROL SERVICES - ALLEYWAYS

Contractor shall be responsible for providing litter control services in the areas defined below, and as specified by the Director of the Streets and Maintenance Department ("Director") or designee. Contractor shall clean up alleys (estimated 124 miles) four (4) times per year; and, at the Department's specific direction, lots and rear parkways of double frontage lots, removing litter, trash, and debris. The Director may specify additional areas for maintenance, from time to time.

Trash bags, if necessary, are to be provided by the Contractor. The minimum specification criteria for the trash bags are as follows: size 38 x 60; thickness 17 microns. All litter, trash, and debris will be disposed of at 4300 Delta.

The Director or designee and Contractor shall agree on an appropriate daily schedule for the services provided herein. Failing to reach an agreement, the Director's determination shall control. Such schedule may be revised periodically by the Director or designee as needed because of climate conditions, ground, or other conditions.

Contractor shall report work progress to the Director on a daily basis by filling out and submitting a copy of the Alley Clean-up Daily report, which shall be provided by the Director. Information to report to include volume of trash collected and disposed of, hazardous wastes, household hazardous wastes, and graffiti requiring removal by City staff.

Contractor will not report for work if it is raining or snowing at 7 A.M. and the EPISD has cancelled classes for the day.

Contractor shall promptly notify the Director or designee of any damage or vandalized City assets that Contractor discovers at the work locations. Contractor shall additionally reimburse City for any property damage caused by anyone under their employ.

Contractor shall train its employees or subcontractors in safety procedures and all crews shall have a Contractor's staff supervisor with them. Contractor shall provide first aid kits and fire extinguishers for all crew vehicles. Crews shall use safety vests and traffic cones when working on or near streets.

All work shall be done in a good and workmanlike manner. The Director or designee shall notify Contractor's officials if work does not comply with such standards. Any disagreements concerning performance shall be resolved by the Director. Failure to clean all listed alleys per quarter may result in withholding of or a deduction to payment.

(LIST OF SERVICE AREAS AND ITEMS BEGINS ON THE FOLLOWING PAGE)

SERVICE AREAS AND ITEMS

PAVED AND UNPAVED ALLEYS: Remove and dispose of litter, such as but not limited to: trash, garbage, scrap metal, paper, wood plastic, glass products, animal remains, rubber products, tires, tire fragments, auto parts, furniture, mattresses, household appliances, dirt piles, construction materials, yard waste, branches, clippings and large bulky items. Remove vegetation, including but not limited to bushes, small trees, grass, weeds and vines growing within the alley.

BLOCKED ALLEYS: All blocked alleys must be reported to the El Paso Police Department.

HOUSEHOLD HAZARDOUS WASTE: All household hazardous waste, regardless of quantities, must be reported to the Department and disposed of in accordance to current regulations. These materials include:

- Automotive products (antifreeze, fluids, motor oil, oil filters, gasoline, polish and wax)
- Batteries (home and vehicle) Electronics (TV, computers, laptops, cell phones, printers, fax machines, MP3 players, DVD/CD/tape players, and more)
- Fluorescent light bulbs and compact fluorescent lamps (CFL)
- Household cleaners (ammonia, drain cleaner, rust remover, tile/shower cleaner and more)
- Universal materials (include mercury containing items: thermometers, thermostats)
- Paint products (oil-based paint, latex paint, spray paint, caulk, wood preservative, wood stain)
- Garden chemicals (pesticides, herbicides, fertilizers, insecticides)
- Sharps (needles and lancets)
- Swimming Pool Chemicals

HAZARDOUS WASTE: Are all wastes that are listed on one of the four different lists that are located within the Federal Code of Regulations: 40 CFR § 261.31, 40 CFR § 261.32, 40 CFR § 261.33. Regardless of quantities, all hazardous wastes must be reported to the department for proper identification and disposed of properly in accordance to the Federal Code of Regulations.

DEAD ANIMALS: Dead animals and animal decomposing carcasses shall be reported to Department for proper disposal. Dried up animal bones shall be considered trash.

BULKY AND HEAVY ITEMS: Bulky or heavy items such as, but not limited to, vehicle engines, tree stumps weighing more than 150 LBS shall be reported to the Department for proper disposal.

ALLEY LOCATIONS

FacilityID	Location	District	Status	Area Sq Yd	Length
2	Altura North Kentucky to Alabama	DISTRICT 2	PAVED	1,094	436
4	Altura/Richmond from Kentucky to Alabama	DISTRICT 2	PAVED	1,094	436
5	Aurora/Wheeling from Louisiana to Elm	DISTRICT 2	PAVED	1,201	478
7	Wheeling North Kentucky to Alabama	DISTRICT 2	PAVED	1,100	438
8	Aurora/Wheeling from Alabama to Louisiana	DISTRICT 2	PAVED	1,039	415
9	Aurora North Alabama to Louisiana	DISTRICT 2	PAVED	1,039	415
10	Louisville/Lebanon from Kentucky to Alabama	DISTRICT 2	PAVED	1,094	436
11	Louisville/Lebanon from Alabama to Louisiana	DISTRICT 2	PAVED	1,039	415
12	Louisville/Lebanon from Louisiana to Elm	DISTRICT 2	PAVED	1,166	464
13	Louisville/Lebanon from Elm to Piedras	DISTRICT 2	PAVED	1,094	436
14	Elm/Piedras from Wheeling to Federal	DISTRICT 2	PAVED	748	301
15	Aurora/Wheeling from Elm to Piedras	DISTRICT 2	PAVED	1,094	436
16	Aurora North Elm to Piedras	DISTRICT 2	PAVED	1,094	436
17	Aurora/Wheeling from Piedras to Raynor	DISTRICT 2	PAVED	782	314
18	Aurora North Piedras to Raynor	DISTRICT 2	PAVED	1,094	436
19	Federal North N Raynor to N San Marcial	DISTRICT 2	PAVED	1,358	561
20	Aurora/Wheeling from Raynor to San Marcial	DISTRICT 2	PAVED	1,412	560
21	Aurora/Wheeling from San Marcial to Luna	DISTRICT 2	PAVED	1,695	671
23	Federal North N San Marcial to N Luna	DISTRICT 2	PAVED	1,647	653
24	Altura North Myles to N Copia	DISTRICT 2	PAVED	1,910	755
25	Altura/Richmond from Myles to Dead End	DISTRICT 2	PAVED	1,623	643
26	Richmond/Louisville from Myles to Dead End	DISTRICT 2	PAVED	1,630	646
27	Richmond/Louisville from San Marcial to Myles	DISTRICT 2	PAVED	1,094	436
28	Altura/Richmond from San Marcial to Myles	DISTRICT 2	PAVED	1,094	436
29	Altura North N San Marcial to Myles	DISTRICT 2	PAVED	1,094	436
31	Richmond/Louisville from Elm to Piedras	DISTRICT 2	PAVED	1,094	436
33	Altura North N Raynor to N San Marcial	DISTRICT 2	PAVED	1,094	436
35	Altura/Richmond from Piedras to Raynor	DISTRICT 2	PAVED	1,094	436
37	Altura/Richmond from Raynor to San Marcial	DISTRICT 2	PAVED	1,094	436
39	Richmond/Louisville from Raynor to San Marcial	DISTRICT 2	PAVED	1,094	436
41	Richmond /Louisville from Piedras to Raynor	DISTRICT 2	PAVED	1,094	436
44	Arizona/Rio Grande from Cotton to Willow	DISTRICT 8	PAVED	820	332
45	Grant South Willow to Walnut	DISTRICT 8	PAVED	1,081	431
46	Arizona/Rio Grande from Willow to Walnut	DISTRICT 8	PAVED	1,003	401
47	E Yandell North N Willow to N Walnut	DISTRICT 8	PAVED	1,081	431
48	2001 Yandell	DISTRICT 8	PAVED	570	237
49	Grant South Cotton to Willow	DISTRICT 8	PAVED	1,437	573
52	N Laurel Southwest Nevada to Arizona	DISTRICT 8	PAVED	714	287
53	Arizona North Laurel to Grandview	DISTRICT 8	PAVED	982	397
54	Arizona/Rio Grande from Williams to Laurel	DISTRICT 8	PAVED	1,081	431
55	E Yandell North N Williams to N Laurel	DISTRICT 8	PAVED	1,081	431
56	Yandell North Dallas to N Williams	DISTRICT 8	PAVED	1,081	431
57	Rio Grande Montana from Dallas to Williams	DISTRICT 8	PAVED	1,081	431
58	Arizona/Rio Grande from Dallas to Williams	DISTRICT 8	PAVED	1,081	431
59	E Wyoming North Williams to Cotton	DISTRICT 8	PAVED	566	238

60	Arizona South Dallas to E Rio Grande	DISTRICT 8	PAVED	1,825	725
63	Arizona/Rio Grande from Newman to Golden Hill	DISTRICT 8	PAVED	716	288
64	Arizona/Rio Grande from Brown to Newman	DISTRICT 8	PAVED	1,081	431
67	E Yandell North Langtry to N Lee	DISTRICT 8	PAVED	1,081	431
68	E Yandell North Newman to Langtry	DISTRICT 8	PAVED	1,081	431
69	Rio Grande/Montana from Lee to Dallas	DISTRICT 8	PAVED	1,081	431
70	Arizona North Newman to Dead End	DISTRICT 8	PAVED	865	347
71	Arizona North Brown to Newman	DISTRICT 8	PAVED	1,081	431
72	Rio Grande/Montana from Brown to Newman	DISTRICT 8	PAVED	1,081	431
73	Arizona/Rio Grande from Noble to Brown	DISTRICT 8	PAVED	585	237
74	Arizona/Rio Grande from Octavia to Noble	DISTRICT 8	PAVED	1,601	634
75	Rio Grande/Montana from Octavia to Dead End	DISTRICT 8	PAVED	1,451	632
77	E Yandell North Noble to Brown	DISTRICT 8	PAVED	1,081	431
80	Wyoming/Missouri from Dallas to Williams	DISTRICT 8	PAVED	1,081	431
81	Wyoming/Missouri from Lee to Dallas	DISTRICT 8	PAVED	1,081	431
82	Wyoming/Missouri from Langtry to Lee	DISTRICT 8	PAVED	1,081	431
83	Wyoming/Missouri from Newman to Langtry	DISTRICT 8	PAVED	1,081	431
84	Wyoming/Missouri from Brown to Newman	DISTRICT 8	PAVED	1,081	431
85	E Wyoming North Dallas to Williams	DISTRICT 8	PAVED	1,081	431
86	E Wyoming North Lee to Dallas	DISTRICT 8	PAVED	1,081	431
87	E Wyoming North Langtry to Lee	DISTRICT 8	PAVED	1,081	431
88	E Wyoming North Newman to Langtry	DISTRICT 8	PAVED	1,081	431
89	E Wyoming North Brown to Newman	DISTRICT 8	PAVED	1,081	431
90	E Wyoming North Noble to Brown	DISTRICT 8	PAVED	1,081	431
91	Arizona/Rampart/Cliff from Rampart to Cliff	DISTRICT 8	PAVED	807	325
92	Wyoming/Missouri from Noble to Brown	DISTRICT 8	PAVED	1,081	431
93	Wyoming/Missouri from Octavia to Noble	DISTRICT 8	PAVED	1,081	431
94	E Wyoming North Octavia to Noble	DISTRICT 8	PAVED	1,081	431
98	Louisville North Kentucky to Alabama	DISTRICT 2	PAVED	1,094	436
99	Lebanon North Kentucky to Dead End	DISTRICT 2	PAVED	1,044	256
101	South of Lebanon Kentucky to End	DISTRICT 2	PAVED	974	414
102	Louisville North Alabama to Louisiana	DISTRICT 2	PAVED	1,021	434
103	South of Aurora Kentucky to Dead End	DISTRICT 2	PAVED	809	361
104	Federal North Dakota to Dead End	DISTRICT 1	PAVED	1,084	655
105	South of Wheeling Dakota to Kentucky	DISTRICT 2	PAVED	1,006	436
106	South of Wheeling Kentucky to Alabama	DISTRICT 2	PAVED	911	427
107	South of Wheeling Louisiana to Alley West	DISTRICT 2	PAVED	567	230
108	East of Alabama Federal to Wheeling	DISTRICT 2	PAVED	754	308
109	South of Wheeling Louisiana to Elm	DISTRICT 2	PAVED	1,106	479
110	West of Elm Federal to Wheeling	DISTRICT 2	PAVED	609	303
111	West of Elm Copper to Federal	DISTRICT 2	PAVED	508	300
112	South of Federal Louisiana to Alley East	DISTRICT 2	PAVED	1,175	478
113	South of Federal Alabama to Louisiana	DISTRICT 2	PAVED	884	412
114	South of Federal Kentucky to Alabama	DISTRICT 2	PAVED	1,007	428
115	South of Federal Indiana to Dakota	DISTRICT 2	PAVED	1,061	441
116	South of Federal Dakota to Kentucky	DISTRICT 2	PAVED	993	435
117	South of Copper Indiana to Dakota	DISTRICT 2	PAVED	1,042	440

118	Copper/Silver End of Alley to Indiana	DISTRICT 1	PAVED	655	300
119	Federal/Copper End of Alley to Indiana	DISTRICT 1	PAVED	698	305
120	South of Copper Dakota to Kentucky	DISTRICT 2	PAVED	1,074	437
121	Copper/Silver Kentucky to Alabama	DISTRICT 2	PAVED	993	432
122	2701 Silver	DISTRICT 2	PAVED	1,019	476
123	West of Elm Copper to Silver	DISTRICT 2	PAVED	638	304
124	South of Copper Piedras to Raynor	DISTRICT 2	PAVED	1,445	612
125	West of Raynor Gold to Silver	DISTRICT 2	PAVED	435	218
126	West of Bronze Gold to Silver	DISTRICT 2	PAVED	719	289
127	South of Silver Elm to Piedras	DISTRICT 2	PAVED	247	114
128	East of Elm Silver to Gold	DISTRICT 2	PAVED	537	302
129	West of Elm Silver to Gold	DISTRICT 2	PAVED	575	302
130	2701 Gold	DISTRICT 2	PAVED	1,132	478
131	Gold North Alabama to Louisiana	DISTRICT 2	PAVED	977	415
132	South of Silver Indiana to Dakota	DISTRICT 2	PAVED	949	433
133	Gold North Indiana to Dead End	DISTRICT 1	PAVED	679	297
134	Gold South Indiana to Dakota	DISTRICT 2	PAVED	928	433
135	South of Gold Dakota to Kentucky	DISTRICT 2	PAVED	1,000	435
136	South of Silver Dakota to Kentucky	DISTRICT 2	PAVED	1,053	438
137	South of Gold Kentucky to Alabama	DISTRICT 2	PAVED	951	433
138	San Diego North Alabama to Louisiana	DISTRICT 2	PAVED	855	410
139	South of Gold Alley East of Elm to End	DISTRICT 2	PAVED	1,046	476
140	West of Elm Gold to San Diego	DISTRICT 2	PAVED	638	304
141	South of Gold Piedras to End of Alley	DISTRICT 2	PAVED	232	113
142	East of Elm Gold to San Diego	DISTRICT 2	PAVED	490	299
143	South of Gold Piedras to Bronze	DISTRICT 2	PAVED	491	218
144	South of San Diego Bronze to Raynor	DISTRICT 2	PAVED	960	424
145	South of San Diego Piedras to Bronze	DISTRICT 2	PAVED	957	425
146	South of San Diego Piedras to Dead End	DISTRICT 2	UNPAVED	234	110
147	East of Piedras San Diego to San Jose	DISTRICT 2	PAVED	701	307
148	West of Elm San Diego to San Jose	DISTRICT 2	UNPAVED	763	308
149	South of San Diego Alley East of Elm to End	DISTRICT 2	PAVED	1,085	476
150	South of San Diego Alabama to End	DISTRICT 2	UNPAVED	927	413
151	South of San Diego Kentucky to Alabama	DISTRICT 2	PAVED	1,040	433
152	South of San Diego Dakota to Kentucky	DISTRICT 2	PAVED	997	435
153	South of San Diego Ohio to Dead End	DISTRICT 2	PAVED	425	183
154	South of San Diego Cotton to End	DISTRICT 2	PAVED	274	124
155	South of San Jose Indiana to Dakota	DISTRICT 2	PAVED	987	439
156	South of San Jose Dakota to Kentucky	DISTRICT 2	PAVED	996	433
157	South of San Jose Kentucky to End	DISTRICT 2	PAVED	453	196
158	South of San Jose Alabama to Dead End	DISTRICT 2	UNPAVED	1,084	416
159	South of San Jose Alley East of Elm to End	DISTRICT 2	UNPAVED	1,099	478
160	West of Elm San Jose to Portland	DISTRICT 2	UNPAVED	573	279
161	East of Elm San Jose to Piedras	DISTRICT 2	PAVED	441	271
162	South of San Jose Piedras to End	DISTRICT 2	PAVED	247	113
163	Grant North Alabama to Dead End	DISTRICT 2	PAVED	1,645	447
164	South of Portland Dakota to Kentucky	DISTRICT 2	PAVED	989	430

165	South of Portland Indiana to Dakota	DISTRICT 2	PAVED	1,047	436
166	South of Portland Ohio to Dead End	DISTRICT 2	UNPAVED	154	71
167	South of Portland Cotton to Ohio	DISTRICT 2	UNPAVED	1,007	438
168	South of Pittsburgh Ohio to End	DISTRICT 2	UNPAVED	900	365
169	South of Pittsburgh Indiana to Dakota	DISTRICT 2	UNPAVED	1,045	435
170	South of Pittsburgh Ohio to Indiana	DISTRICT 2	UNPAVED	497	220
171	South of Pittsburgh Dakota to End	DISTRICT 2	UNPAVED	497	220
172	North of Murchison Dakota to End	DISTRICT 2	PAVED	923	420
173	South of Tremont Dakota to end	DISTRICT 2	PAVED	667	312
174	South of Tremont Ohio to End	DISTRICT 2	PAVED	930	418
175	South of Tremont Cotton to Ohio	DISTRICT 2	UNPAVED	988	429
176	1931 Detroit	DISTRICT 8	PAVED	647	365
177	South of Detroit Idaho to Cotton	DISTRICT 8	PAVED	1,824	585
178	South of Rogelio Idaho to Cotton	DISTRICT 8	PAVED	1,024	434
179	East of Cotton Denver to Rogelio	DISTRICT 8	PAVED	673	313
180	East of Cotton Rogelio to Atlanta	DISTRICT 8	PAVED	966	461
181	South of Bay Idaho to Cotton	DISTRICT 8	UNPAVED	1,000	433
182	1109 Idaho	DISTRICT 8	PAVED	307	124
183	South of Atlanta Idaho to Cotton	DISTRICT 8	UNPAVED	923	429
184	South of Atlanta Cotton to Walnut	DISTRICT 8	PAVED	1,606	550
185	South of Arizona Walnut to Palm	DISTRICT 8	UNPAVED	887	491
186	South of Arizona Palm to Poplar	DISTRICT 8	UNPAVED	869	413
187	South of Arizona Poplar to Magnolia	DISTRICT 8	UNPAVED	971	494
188	South of Arizona Magnolia to Rosewood	DISTRICT 8	UNPAVED	759	408
189	South of Arizona Rosewood to Maple	DISTRICT 2	UNPAVED	900	453
190	South of Arizona Maple to Alabama	DISTRICT 2	UNPAVED	428	217
191	South of Arizona Laurel to Cotton	DISTRICT 8	PAVED	1,261	535
192	South of Grandview Golden Hill to Nevada	DISTRICT 8	PAVED	1,315	642
193	East of Golden Hill Terrace Cliff to End	DISTRICT 8	PAVED	444	213
194	South of Rio Grande Laurel to Cotton	DISTRICT 8	UNPAVED	601	281
195	South of Rio Grande Williams to Laurel	DISTRICT 8	UNPAVED	833	430
196	Montana North N Ange to Octavia	DISTRICT 8	PAVED	930	219
197	South of Montana Ange to Octavia	DISTRICT 8	PAVED	756	428
198	South of Montana Octavia to Noble	DISTRICT 8	PAVED	809	429
199	South of Montana Brown to Newman	DISTRICT 8	PAVED	790	421
200	South of Montana Cotton to Eucalyptus	DISTRICT 8	PAVED	607	344
201	South of Montana Walnut to Palm	DISTRICT 8	PAVED	769	434
202	South of Yandell Walnut to Palm	DISTRICT 8	PAVED	1,157	443
203	South of Yandell Willow to Walnut	DISTRICT 8	PAVED	1,018	438
204	South of Yandell Willow to Train Lines	DISTRICT 8	PAVED	749	414
206	South of Wyoming Willow to Walnut	DISTRICT 8	PAVED	859	322
207	South of Wyoming Willow to End	DISTRICT 8	PAVED	1,009	420
208	South of Wyoming Cotton to Laurel	DISTRICT 8	PAVED	781	380
209	South of Wyoming Ange to Octavia	DISTRICT 8	PAVED	874	429
210	South of Yandell Ange to Octavia	DISTRICT 8	PAVED	908	433
211	South of Richmond Louisiana to Elm	DISTRICT 2	PAVED	1,324	456
212	South of Altura Louisiana to Elm	DISTRICT 2	PAVED	950	443

213	South of Altura Elm to Piedras	DISTRICT 2	PAVED	1,086	436
214	South of Federal Piedras to Raynor	DISTRICT 2	PAVED	1,118	459
215	South of Federal Raynor to San Marcial	DISTRICT 2	PAVED	998	421
216	South of Federal San Marcial to Luna	DISTRICT 2	PAVED	1,393	668
217	South of Lebanon Myles to Copia	DISTRICT 2	PAVED	1,877	862
218	South of Lebanon San Marcial to Myles	DISTRICT 2	PAVED	1,064	450
219	South of Lebanon Raynor to San Marcial	DISTRICT 2	PAVED	1,029	447
220	South of Louisville Piedras to Raynor	DISTRICT 2	PAVED	1,004	436
221	South of Louisville Raynor to San Marcial	DISTRICT 2	PAVED	1,082	447
222	South of Louisville San Marcial to Myles	DISTRICT 2	PAVED	926	440
223	South of Louisville Myles to Copia	DISTRICT 2	PAVED	1,694	800
224	West of Copia Louisville to Lebanon	DISTRICT 2	PAVED	640	305
225	West of Copia Richmond to Louisville	DISTRICT 2	PAVED	667	305
226	West of Copia Altura to Richmond	DISTRICT 2	PAVED	743	316
227	South of Savannah Piedras to Raynor	DISTRICT 2	PAVED	1,033	435
228	South of Savannah Elm to Piedras	DISTRICT 2	PAVED	952	433
229	West of Piedras Savannah to Altura	DISTRICT 2	PAVED	216	138
230	South of Savannah Louisiana to Elm	DISTRICT 2	PAVED	997	444
231	South of Frankfort Mayfield Terrace to Alabama	DISTRICT 2	PAVED	1,893	813
232	South of Memphis Mayfield Terrace to Alabama	DISTRICT 2	PAVED	1,504	775
233	South of Frankfort Alabama to Louisiana	DISTRICT 2	PAVED	1,115	435
234	South of Memphis Alabama to Louisiana	DISTRICT 2	UNPAVED	1,189	437
235	South of Frankfort Louisiana to Elm	DISTRICT 2	PAVED	1,051	446
236	South of Memphis Louisiana to Elm	DISTRICT 2	PAVED	1,045	447
237	South of Frankfort Elm to Piedras	DISTRICT 2	PAVED	983	435
238	South of Memphis Elm to Piedras	DISTRICT 2	UNPAVED	909	434
239	South of Frankfort Piedras to Raynor	DISTRICT 2	PAVED	785	427
240	South of Memphis Piedras to Raynor	DISTRICT 2	UNPAVED	949	430
241	South of Frankfort Raynor to San Marcial	DISTRICT 2	PAVED	1,031	438
242	South of Memphis Raynor to San Marcial	DISTRICT 2	PAVED	1,002	438
243	South of Frankfort San Marcial to Myles	DISTRICT 2	PAVED	994	440
244	South of Memphis San Marcial to Myles	DISTRICT 2	PAVED	949	436
245	South of Frankfort Myles to Copia	DISTRICT 2	PAVED	1,487	704
246	South of Memphis Myles to Justus	DISTRICT 2	PAVED	1,284	578
247	West of Justus Nashville to Memphis	DISTRICT 2	UNPAVED	557	302
248	South of Nashville Myles to End	DISTRICT 2	UNPAVED	636	297
249	West of Justus Mobile to Nashville	DISTRICT 2	PAVED	591	299
250	South of Mobile Myles to Justus	DISTRICT 2	UNPAVED	613	287
251	South of Nashville San Marcial to Myles	DISTRICT 2	PAVED	918	438
252	West of Myles Mobile to Nashville	DISTRICT 2	UNPAVED	643	303
253	South of Mobile San Marcial to Myles	DISTRICT 2	UNPAVED	321	133
254	East of San Marcial Mobile to Nashville	DISTRICT 2	UNPAVED	605	303
255	South of Nashville Raynor to San Marcial	DISTRICT 2	UNPAVED	1,116	443
256	West of San Marcial Mobile to Nashville	DISTRICT 2	UNPAVED	625	304
257	South of Mobile Raynor to San Marcial	DISTRICT 2	UNPAVED	244	127
258	East of Raynor Mobile to Nashville	DISTRICT 2	UNPAVED	652	303
259	South of Nashville Piedras to Raynor	DISTRICT 2	UNPAVED	999	435

263	South of Nashville Elm to Piedras	DISTRICT 2	UNPAVED	920	428
264	South of Mobile Elm to Piedras	DISTRICT 2	PAVED	919	429
265	South of Nashville Louisiana to Elm	DISTRICT 2	UNPAVED	1,029	438
266	South of Mobile Elm to Ponding Area	DISTRICT 2	PAVED	355	152
267	South of Nashville Alabama to Louisiana	DISTRICT 2	UNPAVED	782	429
270	South of Nashville Mayfield Terrace to Alabama	DISTRICT 2	PAVED	1,878	834
271	South of Mobile Church Property to End	DISTRICT 2	PAVED	599	286
272	South of Sacramento Alabama to Louisiana	DISTRICT 2	PAVED	994	431
273	South of Sacramento Elm to Ponding Area	DISTRICT 2	PAVED	808	324
274	South of Sacramento Elm to Piedras	DISTRICT 2	PAVED	1,049	433
275	South of Sacramento Piedras to Raynor	DISTRICT 2	PAVED	925	431
276	South of Sacramento Raynor to San Marcial	DISTRICT 2	PAVED	988	438
277	South of Sacramento San Marcial to Myles	DISTRICT 2	UNPAVED	1,061	439
278	South of Sacramento Myles to Justus	DISTRICT 2	UNPAVED	1,047	439
279	South of Sacramento Justus to copia	DISTRICT 2	UNPAVED	990	432
280	South of Hamilton Justus to Copia	DISTRICT 2	PAVED	1,031	427
281	South of Hamilton Myles to Justus	DISTRICT 2	PAVED	1,024	439
282	South of Hamilton San Marcial to Myles	DISTRICT 2	PAVED	988	438
283	South of Hamilton Raynor to San Marcial	DISTRICT 2	PAVED	1,006	438
284	South of Hamilton Piedras to Raynor	DISTRICT 2	PAVED	1,115	436
285	South of Hamilton Elm to Piedras	DISTRICT 2	PAVED	950	432
286	South of Hamilton Louisiana to Elm	DISTRICT 2	UNPAVED	987	438
287	South of Hamilton Alabama to Louisiana	DISTRICT 2	UNPAVED	1,009	430
288	East of Alabama Hamilton to Sacramento	DISTRICT 2	UNPAVED	205	136
289	South of Hamilton Alabama to End	DISTRICT 2	PAVED	338	148
290	South of Idalia Alabama to End	DISTRICT 2	UNPAVED	1,877	537
291	South of Idalia Alabama to Louisiana	DISTRICT 2	UNPAVED	871	428
292	South of Idalia Louisiana to Elm	DISTRICT 2	UNPAVED	983	438
293	South of Idalia Elm to Piedras	DISTRICT 2	PAVED	1,043	433
294	South of Idalia Piedras to Raynor	DISTRICT 2	PAVED	1,072	434
295	South of Idlaia Raynor to San Marcial	DISTRICT 2	UNPAVED	1,019	441
296	South of Idalia San Marcial to Myles	DISTRICT 2	UNPAVED	1,095	444
297	South of Idalia Myles to Justus	DISTRICT 2	UNPAVED	1,014	439
298	South of Idalia Justus to Copia	DISTRICT 2	UNPAVED	859	424
299	South of Porter Justus to Copia	DISTRICT 2	UNPAVED	861	422
300	South of Porter Myles to Justus	DISTRICT 2	UNPAVED	1,093	437
301	South of Porter San Marcial to Myles	DISTRICT 2	UNPAVED	912	436
302	South of Porter Raynor to San Marcial	DISTRICT 2	PAVED	912	437
303	South of Porter Raynor to End	DISTRICT 2	PAVED	452	249
304	South of Porter Elm to Piedras	DISTRICT 2	PAVED	826	428
305	South of Porter Louisiana to elm	DISTRICT 2	PAVED	891	435
306	South of Porter Alabama to Louisiana	DISTRICT 2	PAVED	806	425
307	South of Porter Alabama to End	DISTRICT 2	UNPAVED	861	484
308	South of Fort Blvd. Alabama to End	DISTRICT 2	UNPAVED	573	339
309	South of Fort Blvd. Alabama to Louisiana	DISTRICT 2	UNPAVED	1,110	434
310	South of Fort Blvd. Louisiana to Elm	DISTRICT 2	UNPAVED	1,011	437
311	South of Fort Blvd. Elm to Piedras	DISTRICT 2	PAVED	1,372	438

312	South of Fort Blvd. Piedras to Raynor	DISTRICT 2	UNPAVED	1,539	445
313	South of Fort Blvd. Raynor to San Marcial	DISTRICT 2	UNPAVED	1,536	449
314	South of Fort Blvd. San Marcial to Myles	DISTRICT 2	UNPAVED	978	439
315	South of Fort Blvd. Myles to Justus	DISTRICT 2	UNPAVED	960	437
316	South of Fort Blvd. Justus to Copia	DISTRICT 2	PAVED	893	424
317	South of Pershing Birch to Cedar	DISTRICT 8	PAVED	1,061	438
318	South of Pershing Maple to Birch	DISTRICT 8	PAVED	1,034	440
319	South of Pershing Magnolia to Rosewood	DISTRICT 8	UNPAVED	918	438
320	South of Pershing Maple to 2620 Pershing	DISTRICT 8	UNPAVED	346	170
321	South of Pershing Rosewood to 2620 Pershing	DISTRICT 8	UNPAVED	560	272
322	North of Montana Pershing to Magnolia	DISTRICT 8	UNPAVED	896	436
323	North of Montana Palm to N Palm to Pershing	DISTRICT 8	PAVED	856	419
324	South of Montana Palm to Poplar	DISTRICT 8	PAVED	848	437
325	South of Montana Poplar to Magnolia	DISTRICT 8	PAVED	814	437
326	South of Yandell Palm to Poplar	DISTRICT 8	PAVED	1,073	440
327	South of Yandell Poplar to Magnolia	DISTRICT 8	PAVED	1,049	439
328	South of Montana Magnolia to Rosewood	DISTRICT 8	PAVED	861	437
329	South of Yandell Magnolia to Rosewood	DISTRICT 8	PAVED	870	439
330	South of Montana Rosewood to Maple	DISTRICT 8	UNPAVED	891	439
331	South of Yandell Rosewood to Maple	DISTRICT 8	UNPAVED	978	439
332	South of Montana Maple to Birch	DISTRICT 8	PAVED	1,002	438
333	South of Montana Birch to Piedras	DISTRICT 8	PAVED	934	437
334	South of Yandell Birch to Piedras	DISTRICT 8	PAVED	526	224
335	South of Wyoming Piedras to 2716 Wyoming	DISTRICT 8	UNPAVED	1,028	235
337	South of Wyoming Rosewood to Maple	DISTRICT 8	UNPAVED	935	443
338	South of Wyoming Rosewood to Magnolia	DISTRICT 8	PAVED	968	440
339	South of Wyoming N Poplar to Magnolia	DISTRICT 8	UNPAVED	870	437
340	South of Wyoming Palm to Poplar	DISTRICT 8	UNPAVED	1,048	439
341	North of River Brown to End	DISTRICT 8	PAVED	390	200
342	California North Brown to Circle	DISTRICT 8	PAVED	667	329
343	California North Noble to Brown	DISTRICT 8	PAVED	504	237
344	North of Nevada Circle to California	DISTRICT 8	PAVED	533	364
345	East of Circle California to End	DISTRICT 8	PAVED	216	140
346	North of Nevada Brown to Circle	DISTRICT 8	PAVED	712	333
347	North of Nevada Noble to Brown	DISTRICT 8	PAVED	445	228
348	California North Octavia to Noble	DISTRICT 8	PAVED	1,348	636
349	North of Nevada Octavia to Noble	DISTRICT 8	PAVED	1,321	627
350	Arizona North Octavia to Noble	DISTRICT 8	PAVED	1,323	636
351	Arizona North Noble to Brown	DISTRICT 8	PAVED	455	234
353	North of Rio Grande Ange to Octavia	DISTRICT 8	UNPAVED	860	430
354	ArizonaNorth Ange to Octavia	DISTRICT 8	UNPAVED	815	430
355	North of Nevada Ange to Octavia	DISTRICT 8	PAVED	912	432
356	California North Ange to Octavia	DISTRICT 8	PAVED	913	435
357	1031 E River	DISTRICT 8	PAVED	567	580
358	West of Ange River to Cliff	DISTRICT 8	PAVED	470	292
359	West of Ange California to River	DISTRICT 8	PAVED	540	294
360	West of St. Vrain River to Cliff	DISTRICT 8	PAVED	467	291

361	Arizona North Virginia to St. Vrain	DISTRICT 8	PAVED	677	294
362	North of Rio Grande Virginia to St. Vrain	DISTRICT 8	PAVED	675	294
363	Arizona North Palm to Poplar	DISTRICT 8	PAVED	2,040	352
364	Arizona North Poplar to Magnolia	DISTRICT 8	PAVED	3,062	570
365	Pershing North Rosewood to Maple	DISTRICT 8	UNPAVED	950	440
366	Pershing North Maple to Birch	DISTRICT 8	UNPAVED	1,314	556
367	Pershing North Birch to Cedar	DISTRICT 8	UNPAVED	1,027	438
368	Pershing North Cedar to Elm	DISTRICT 8	UNPAVED	1,018	442
369	Pershing North Piedras to Raynor	DISTRICT 8	PAVED	1,113	441
370	Douglas North Raynor to San Marcial	DISTRICT 8	PAVED	1,045	415
371	Douglas North San Marcial to Estrella	DISTRICT 8	PAVED	1,282	596
372	Estrella West Bisbee to Railroad Tracks	DISTRICT 8	PAVED	687	277
373	Douglas North Estrella to Cebada	DISTRICT 8	PAVED	380	155
374	Pershing North Raynor to San Marcial	DISTRICT 8	PAVED	1,128	439
375	Pershing North San Marcial to Estrella	DISTRICT 8	PAVED	1,269	593
376	Pershing North Estrella to Cebada	DISTRICT 8	PAVED	772	334
377	Montana North Raynor to San Marcial	DISTRICT 8	PAVED	1,135	425
378	Montana North Piedras to Raynor	DISTRICT 8	PAVED	1,088	423
379	Montana North San Marcial to Estrella	DISTRICT 8	PAVED	1,044	439
380	Tularosa North Raynor to San Marcial	DISTRICT 8	PAVED	1,072	437
381	Tularosa North San Marcial to Estrella	DISTRICT 8	PAVED	1,167	583
382	Yandell North Raynor to San Marcial	DISTRICT 8	PAVED	911	437
383	Yandell North San Marcial to Estrella	DISTRICT 8	PAVED	1,293	581
384	Yandell North Piedras to Raynor	DISTRICT 8	PAVED	992	431
385	Wyoming North Piedras to Raynor	DISTRICT 8	PAVED	995	431
386	Wyoming North Raynor to San Marcial	DISTRICT 8	PAVED	1,040	438
387	Wyoming North San Marcial to Estrella	DISTRICT 8	PAVED	1,247	578
388	Missouri North Raynor to End (West)	DISTRICT 8	PAVED	201	96
389	3101 E Missouri	DISTRICT 8	PAVED	663	577
390	Missouri North Raynor to San Marcial	DISTRICT 8	PAVED	1,058	438
391	Gateway West Piedras to Raynor	DISTRICT 8	PAVED	1,151	434
392	Gateway West Raynor to San Marcial	DISTRICT 8	PAVED	1,042	437
393	Gateway West San Marcial to Estrella	DISTRICT 8	PAVED	915	433
394	Gateway West Estrella to Cebada	DISTRICT 8	PAVED	1,209	599
395	Gateway West Cebada to Luna	DISTRICT 8	PAVED	956	441
396	Gateway West Luna to Grama	DISTRICT 8	PAVED	983	433
397	Arizona North Ochoa to Virginia	DISTRICT 8	PAVED	583	286
398	West of Virginia Cliff to Crosby	DISTRICT 8	PAVED	641	297
399	908 E California	DISTRICT 8	PAVED	362	159
400	North of River Octavia to Noble	DISTRICT 8	PAVED	1,472	628
401	North of River Noble to Brown	DISTRICT 8	PAVED	438	218
402	West of Virginia Crosby to Schuster	DISTRICT 8	PAVED	553	289
403	Detroit North Cotton to 2016 Murchison	DISTRICT 8	PAVED	827	289
404	West of St Vrain Montana to Yandell	DISTRICT 8	PAVED	534	283
405	West of St Vrain Wyoming to Yandell	DISTRICT 8	PAVED	529	283
406	West of St. Vrain Missouri to Wyoming	DISTRICT 8	PAVED	480	247
407	West of Virginia Wyoming to Yandell	DISTRICT 8	PAVED	540	411

408	West of Virginia Yandell to Montana	DISTRICT 8	PAVED	554	282
409	West of Lawton Missouri to Mundy	DISTRICT 8	PAVED	952	551
410	South of Lebanon Louisiana to Elm	DISTRICT 2	PAVED	1,116	475
411	2801 Grant	DISTRICT 2	UNPAVED	1,470	438
413	Memphis North Copia to Byron	DISTRICT 2	PAVED	1,120	446
414	Byron West Nashville to Mobile	DISTRICT 2	PAVED	592	727
415	Memphis North Byron to Russell	DISTRICT 2	PAVED	1,059	441
416	Byron East Mobile to Nashville	DISTRICT 2	PAVED	574	723
417	Nashville South Russell to Stevens	DISTRICT 2	PAVED	858	393
418	Memphis North Stevens to Lackland	DISTRICT 2	PAVED	1,186	494
419	Nashville North Russell to Stevens	DISTRICT 2	PAVED	915	389
420	Nashville North Stevens to Lackland	DISTRICT 2	PAVED	1,144	490
421	Memphis North Lackland to Partello	DISTRICT 2	PAVED	946	439
422	Memphis North Partello to Sparkman	DISTRICT 2	PAVED	1,045	439
423	Nashville North Lackland to Partello	DISTRICT 2	PAVED	988	439
424	Nashville North Partello to Sparkman	DISTRICT 2	PAVED	1,019	440
425	Memphis South Partello to End (East)	DISTRICT 2	PAVED	956	415
426	Frankfort North Lackland to Partello	DISTRICT 2	PAVED	959	439
427	Savannah North Lackland to Partello	DISTRICT 2	UNPAVED	1,041	445
428	Savannah North Stevens to Lackland	DISTRICT 2	PAVED	880	388
429	Frankfort North Stevens to Lackland	DISTRICT 2	UNPAVED	1,137	481
430	Hueco North Stevens to Travis	DISTRICT 2	PAVED	1,054	599
431	Pershing West Trowbridge to Oxford	DISTRICT 2	PAVED	826	549
432	Pershing West Chester to Oxford	DISTRICT 2	PAVED	931	737
433	Pershing East Oxford to Chester	DISTRICT 2	PAVED	874	501
434	Pershing East Oxford to Trowbridge	DISTRICT 2	PAVED	767	653
435	Oxford North Houston to Channel	DISTRICT 2	PAVED	911	420
436	Oxford North Houston to Boone	DISTRICT 2	PAVED	928	436
437	Trowbridge North Houston to Channel	DISTRICT 2	PAVED	898	421
438	Trowbridge North Houston to Boone	DISTRICT 2	PAVED	925	435
439	Oxford North Boone to Gateway South	DISTRICT 2	PAVED	980	438
440	Cambridge North Marr to Radford	DISTRICT 2	UNPAVED	872	441
441	Cambridge North Gateway North to Marr	DISTRICT 2	UNPAVED	952	436
442	Cumberland North Radford to Hastings	DISTRICT 2	PAVED	481	214
443	Clifton North Gateway North to Marr	DISTRICT 2	UNPAVED	910	438
444	Clifton North Marr to Radford	DISTRICT 2	UNPAVED	933	438
445	La Luz North Gateway North to Marr	DISTRICT 2	UNPAVED	930	440
446	La Luz North Marr to Radford	DISTRICT 2	UNPAVED	812	436
447	Missouri North Estrella to Cebada	DISTRICT 8	PAVED	1,199	594
448	Missouri North Cebada to Luna	DISTRICT 8	PAVED	939	440
449	Missouri North Luna to Grama	DISTRICT 8	PAVED	1,241	444
450	Wyoming North Estrella to Cebada	DISTRICT 8	PAVED	1,157	592
451	Wyoming North Cebada to Luna	DISTRICT 8	PAVED	816	437
452	Wyoming North Luna to Grama	DISTRICT 8	PAVED	987	437
453	Yandell North Cebada to Alley West	DISTRICT 8	PAVED	1,174	583
454	Yandell North Cebada to Luna	DISTRICT 8	PAVED	920	440
455	Yandell North Luna to Grama	DISTRICT 8	PAVED	953	436

456	Tularosa North Cebada to Alley West	DISTRICT 8	PAVED	1,223	584
457	Tularosa North Cebada to Luna	DISTRICT 8	PAVED	929	440
458	Tularosa North Luna to Grama	DISTRICT 8	PAVED	1,089	440
459	Montana North Cebada to Luna	DISTRICT 8	PAVED	1,144	442
460	Montana North Luna to Grama	DISTRICT 8	PAVED	946	437
461	Hueco North Estrella to Cebada	DISTRICT 8	PAVED	1,359	516
462	Hueco North Cebada to Luna	DISTRICT 8	PAVED	1,048	442
463	Hueco North Luna to Grama	DISTRICT 8	PAVED	939	437
464	Pershing North Cebada to Luna	DISTRICT 8	PAVED	900	433
465	Pershing North Luna to Grama	DISTRICT 8	PAVED	1,025	438
466	Douglas North Cebada to Luna	DISTRICT 8	PAVED	820	435
467	Douglas North Luna to Grama	DISTRICT 8	PAVED	1,048	439
468	Bisbee North Estrella to Luna	DISTRICT 8	PAVED	822	396
469	Bisbee North Luna to Grama	DISTRICT 8	PAVED	1,199	428
470	Bisbee North Grama to Copia	DISTRICT 8	PAVED	949	432
471	Morenci North Copia to Alta	DISTRICT 8	PAVED	1,501	446
472	Morenci North Alta to Stevens	DISTRICT 8	PAVED	1,660	789
473	Stevens West Bishop to Railroad Tracks	DISTRICT 8	UNPAVED	393	198
474	Bisbee North Copia to Alta	DISTRICT 8	PAVED	1,078	440
475	Bisbee North Alta to Cactus	DISTRICT 8	PAVED	989	444
476	Bisbee North Cactus to Morenci	DISTRICT 8	UNPAVED	169	169
477	Bisbee North Cactus to Stevens	DISTRICT 8	PAVED	291	143
478	Douglas Grama to Copia	DISTRICT 8	PAVED	998	426
479	Douglas Copia to Alta	DISTRICT 8	PAVED	824	432
480	Douglas Alta to Stevens	DISTRICT 8	PAVED	939	437
481	Pershing Grama to Copia	DISTRICT 8	PAVED	870	428
482	Pershing North Copia to Alta	DISTRICT 8	PAVED	862	434
483	Pershing Alta to Stevens	DISTRICT 8	PAVED	722	259
484	Hueco North Grama to Copia	DISTRICT 8	PAVED	850	426
485	Hueco North Copia to Alta	DISTRICT 8	PAVED	1,010	434
486	La Luz North Grama to Copia	DISTRICT 8	PAVED	965	427
487	Stevens West Clifton to Hueco	DISTRICT 8	PAVED	524	237
488	La Luz North North Stevens to Travis	DISTRICT 8	PAVED	1,120	439
489	La Luz North Copia to Stevens	DISTRICT 8	PAVED	805	357
490	Montana North Stevens to Travis	DISTRICT 8	PAVED	1,049	435
491	Montana North Copia to Stevens	DISTRICT 8	PAVED	852	356
492	Clifton North Stevens to Travis	DISTRICT 8	PAVED	1,070	441
494	Tularosa North Copia to Stevens	DISTRICT 8	PAVED	734	350
495	Tularosa North Stevens to Travis	DISTRICT 8	PAVED	1,005	435
496	Yandell North Grama to Copia	DISTRICT 8	PAVED	1,061	427
497	Yandell North Copia to Stevens	DISTRICT 8	PAVED	686	352
498	Yandell North Stevens to Travis	DISTRICT 8	PAVED	817	433
499	Wyoming North Grama to Copia	DISTRICT 8	PAVED	870	425
500	Wyoming North Copia to Stevens	DISTRICT 8	PAVED	833	353
501	Missouri North Grama to Copia	DISTRICT 8	PAVED	1,001	425
502	Missouri North Copia to Stevens	DISTRICT 8	PAVED	825	347
503	Gateway North Grama to Copia	DISTRICT 8	PAVED	954	427

504	Gateway North Copia to Stevens	DISTRICT 8	PAVED	747	347
505	E Yandell North Travis to Lamar	DISTRICT 8	PAVED	1,039	438
506	Yandell North Lamar to Houston	DISTRICT 8	PAVED	958	439
507	Yandell North Houston to Boone	DISTRICT 8	PAVED	1,047	438
508	Tularosa North Travis to Lamar	DISTRICT 8	PAVED	944	438
509	Tularosa North Lamar to Houston	DISTRICT 8	PAVED	936	435
510	Tularosa North Houston to Boone	DISTRICT 8	PAVED	996	439
511	Montana North Travis to Lamar	DISTRICT 8	PAVED	924	435
512	Montana North Lamar to Houston	DISTRICT 8	PAVED	1,012	461
513	Montana North Houston to Boone	DISTRICT 8	PAVED	1,018	432
514	La Luz North Travis to Lamar	DISTRICT 8	PAVED	925	435
515	La Luz North Lamar to Houston	DISTRICT 8	PAVED	1,081	463
516	La Luz North Houston to Boone	DISTRICT 8	PAVED	1,071	433
517	Clifton North Travis to Lamar	DISTRICT 8	PAVED	1,012	437
518	Clifton North Lamar to Houston	DISTRICT 8	PAVED	936	460
519	Clifton North Houston to Boone	DISTRICT 8	PAVED	1,063	432
520	Clifton North Boone to Gateway South	DISTRICT 8	PAVED	904	439
521	La Luz North Boone to Gateway South	DISTRICT 8	PAVED	971	438
522	Montana North Boone to Gateway South	DISTRICT 8	PAVED	970	436
523	Tularosa North Boone to Gateway South	DISTRICT 8	PAVED	1,216	440
524	Yandell North Boone to Gateway South	DISTRICT 8	PAVED	1,046	433
525	Durazno North Piedras to Raynor	DISTRICT 8	UNPAVED	1,181	405
526	Durazno North Raynor to San Marcial	DISTRICT 8	UNPAVED	961	418
527	Durazno North San Marcial to Estrella	DISTRICT 8	UNPAVED	1,035	438
528	Durazno North Estrella to Cebada	DISTRICT 8	UNPAVED	994	437
529	Durazno North Cebada to Luna	DISTRICT 8	UNPAVED	888	437
530	Durazno North Luna to Grama	DISTRICT 8	PAVED	1,003	435
531	Durazno North Grama to Copia	DISTRICT 8	PAVED	872	428
532	Durazno South Grama to Copia	DISTRICT 8	PAVED	1,010	427
533	Frutas North Cebada to Luna	DISTRICT 8	PAVED	1,016	442
534	Frutas North Luna to Grama	DISTRICT 8	UNPAVED	826	432
535	Frutas North Estrella to Cebada	DISTRICT 8	PAVED	984	440
536	Frutas North San Marcial to Estrella	DISTRICT 8	PAVED	949	436
537	Alameda North Raynor to San Marcial	DISTRICT 8	PAVED	999	440
538	Alameda North Piedras to Raynor	DISTRICT 8	PAVED	980	435
539	Texas North Poplar to Magnolia	DISTRICT 8	PAVED	1,054	441
540	Texas North Palm to Poplar	DISTRICT 8	PAVED	866	430
541	Texas North Walnut to Palm	DISTRICT 8	PAVED	964	429
542	Texas North Willow to Walnut	DISTRICT 8	PAVED	932	432
543	Texas North Eucalyptus to Willow	DISTRICT 8	PAVED	918	433
544	Texas North Laurel to Eucalyptus	DISTRICT 8	PAVED	1,068	431
545	Texas North Langtry to Cotton	DISTRICT 8	UNPAVED	882	404
546	Texas North Newman to Langtry	DISTRICT 8	PAVED	1,006	429
547	Texas North Noble to Brown	DISTRICT 8	PAVED	892	406
548	Texas North Brown to Newman	DISTRICT 8	UNPAVED	911	407
549	Texas North Octavia to Noble	DISTRICT 8	PAVED	915	406
550	Texas North Ange to Octavia	DISTRICT 8	PAVED	963	406

551	Texas North Saint Vrain to Ange	DISTRICT 8	PAVED	623	268
552	Texas North Virginia to Saint Vrain	DISTRICT 8	PAVED	601	276
553	Euclid West Montview to Euclid	DISTRICT 3	UNPAVED	1,160	789
554	Alicia North Concepcion to De Vargas	DISTRICT 3	PAVED	1,160	522
555	Alicia North De Vargas to Blanco	DISTRICT 3	PAVED	1,605	722
556	Blanco South Concepcion to Alicia	DISTRICT 3	PAVED	451	190
557	Blanco South Alicia to Barcelona	DISTRICT 3	PAVED	721	277
558	Blanco South Barcelona to De Vargas	DISTRICT 3	PAVED	725	277
559	Blanco South De Vargas to Cortez	DISTRICT 3	PAVED	1,081	488
560	Encino North Cortez to East End	DISTRICT 3	UNPAVED	1,016	373
561	Dale North Rose to Stewart	DISTRICT 3	UNPAVED	2,648	1,039
562	Dale North Carey to Rose	DISTRICT 3	UNPAVED	645	321
563	Dale North Warnock to Carey	DISTRICT 3	UNPAVED	534	334
564	Dale North Wayne to Warnock	DISTRICT 3	UNPAVED	857	424
565	Dale South Rose to Stewart	DISTRICT 3	UNPAVED	1,686	1,047
566	317 Rose	DISTRICT 3	UNPAVED	2,556	1,794
567	Wayne West Dale to North End	DISTRICT 3	UNPAVED	236	140
568	Falkirk North Rutherglento West End	DISTRICT 3	PAVED	1,639	708
569	Falkirk North Rutherglen to McRae	DISTRICT 3	PAVED	1,898	870
570	Texas North Ochoa to Virginia	DISTRICT 8	PAVED	673	287
571	Florence East Texas to Mills	DISTRICT 8	PAVED	617	285
572	Campbell East Texas to Millas	DISTRICT 8	PAVED	627	287
573	Mesa East Texas to Mills	DISTRICT 8	PAVED	627	288
574	El Paso East San Antonio to Sheldon	DISTRICT 8	PAVED	444	185
577	Durango East Paisano to Overland	DISTRICT 8	PAVED	1,013	463
580	Santa Fe East Overland to San Antonio	DISTRICT 8	PAVED	559	258
581	Leon East Paisano to Overland	DISTRICT 8	PAVED	1,118	507
582	Chihuahua East Paisano to Overland	DISTRICT 8	PAVED	1,168	530
583	Santa Fe East Paisano to Overland	DISTRICT 8	PAVED	1,216	527
584	El Paso East Overland to San Antonio	DISTRICT 8	PAVED	691	297
585	Oregon East Overland to San Antonio	DISTRICT 8	PAVED	653	299
586	Mesa East Overland to Dead End	DISTRICT 8	PAVED	389	181
587	El Paso East Paisano to Overland	DISTRICT 8	PAVED	1,384	628
588	Oregon East Paisano to Overland	DISTRICT 8	PAVED	1,376	626
589	Mesa East Paisano to Overland	DISTRICT 8	PAVED	1,312	619
590	Stanton East First to Overland	DISTRICT 8	PAVED	633	292
591	Kansas East First to Overland	DISTRICT 8	PAVED	654	291
592	Stanton East Paisano to First	DISTRICT 8	PAVED	678	289
593	Ochoa East Magoffin to Myrtle	DISTRICT 8	UNPAVED	626	287
594	Ochoa East Magoffin to E San Antonio	DISTRICT 8	PAVED	544	250
595	Florence East San Antonio to Magoffin	DISTRICT 8	PAVED	187	112
596	Overland North Ochoa to Virginia	DISTRICT 8	PAVED	581	289
597	Virginia East Overland to San Antonio	DISTRICT 8	PAVED	625	286
598	Florence East First to Overland	DISTRICT 8	PAVED	607	278
599	Florence East Paisano to First	DISTRICT 8	PAVED	511	234
600	Ochoa East Paisano to First	DISTRICT 8	PAVED	450	211
601	Myrtle North Kansas to Campbell	DISTRICT 8	PAVED	574	267

603	Myrtle North St Florence to Ochoa	DISTRICT 8	PAVED	642	285
604	Myrtle North Ochoa to Virginia	DISTRICT 8	PAVED	622	285
605	Myrtle North Virginia to St Vrain	DISTRICT 8	PAVED	635	286
606	Myrtle North St Vrain to Ange	DISTRICT 8	PAVED	651	286
607	Magoffin North Virginia to St Vrain	DISTRICT 8	UNPAVED	628	286
608	Magoffin North St Vrain to Ange	DISTRICT 8	PAVED	637	286
609	Myrtle North Ange to Octavia	DISTRICT 8	UNPAVED	937	424
610	Myrtle North Octavia to Noble	DISTRICT 8	UNPAVED	941	425
611	Magoffin North Ange to Octavia	DISTRICT 8	UNPAVED	937	427
612	Magoffin North Octavia to Noble	DISTRICT 8	UNPAVED	971	428
613	Myrtle North Noble to Brown	DISTRICT 8	UNPAVED	932	424
614	Myrtle North Brown to Newman	DISTRICT 8	PAVED	934	425
615	Magoffin North Noble to Brown	DISTRICT 8	PAVED	857	422
616	Magoffin North Brown to Newman	DISTRICT 8	UNPAVED	839	423
617	Myrtle North Newman to Langtry	DISTRICT 8	UNPAVED	932	424
618	Magoffin North Newman to Cotton	DISTRICT 8	UNPAVED	543	278
619	Bassett North Cotton to Dallas	DISTRICT 8	UNPAVED	2,272	950
620	Myrtle North Cotton to End (East)	DISTRICT 8	UNPAVED	880	424
621	Myrtle North Dallas to Williams	DISTRICT 8	UNPAVED	1,067	428
622	Myrtle North Williams to Railroad Tracks	DISTRICT 8	UNPAVED	930	414
623	Bassett North Dallas to Williams	DISTRICT 8	UNPAVED	1,595	438
624	Bassett North Williams to Laurel	DISTRICT 8	UNPAVED	1,464	426
625	Myrtle North Laurel to Eucalyptus	DISTRICT 8	UNPAVED	1,152	452
626	Myrtle North Eucalyptus to Willow	DISTRICT 8	PAVED	688	427
628	Bassett North Eucalyptus to Willow	DISTRICT 8	UNPAVED	838	430
629	Myrtle North Willow to Walnut	DISTRICT 8	UNPAVED	844	436
630	Myrtle North Walnut to Palm	DISTRICT 8	UNPAVED	1,141	437
631	Bassett North Willow to Walnut	DISTRICT 8	PAVED	808	435
632	Bassett North Walnut to Palm	DISTRICT 8	UNPAVED	864	436
633	Myrtle North Palm to Poplar	DISTRICT 8	UNPAVED	608	295
634	Alameda North Poplar to Magnolia	DISTRICT 8	UNPAVED	698	412
635	Bassett North Palm to Poplar	DISTRICT 8	UNPAVED	907	436
636	Alameda North San Marcial to Estrella	DISTRICT 8	PAVED	985	436
637	Alameda North Estrella to Cebada	DISTRICT 8	PAVED	1,034	442
638	Alameda North Cebada to Luna	DISTRICT 8	UNPAVED	999	442
639	Alameda North Luna to Grama	DISTRICT 8	PAVED	895	437
640	Alameda North Grama to Cobia	DISTRICT 8	PAVED	1,160	432
641	Pera North Grama to Cobia	DISTRICT 8	PAVED	944	432
642	35 S Grama	DISTRICT 8	PAVED	404	217
643	Rivera North Grama to copia	DISTRICT 8	PAVED	949	432
644	River North Luna to Grama	DISTRICT 8	PAVED	916	439
645	Pera North Estrella to Cebada	DISTRICT 8	PAVED	1,001	443
646	Pera North Cebada to Luna	DISTRICT 8	PAVED	1,003	434
647	Rivera North Cebada to Luna	DISTRICT 8	PAVED	951	434
648	River North Estrella to Cebada	DISTRICT 8	PAVED	954	433
649	Pera North Magoffin to San Marcial	DISTRICT 8	PAVED	1,032	426
650	Pera North San Marcial to Estrella	DISTRICT 8	PAVED	952	431

651	Rivera North San Marcial to Estrella	DISTRICT 8	PAVED	823	430
652	Rivera North Raynor to San Marcial	DISTRICT 8	PAVED	1,016	435
653	Pera North Piedras to Magoffin	DISTRICT 8	PAVED	875	406
654	Olive North Piedras to Raynor	DISTRICT 8	PAVED	1,031	428
655	Magoffin North Palm to Poplar	DISTRICT 8	UNPAVED	839	436
656	Olive North Palm to Piedras	DISTRICT 8	PAVED	525	308
657	Magoffin North Walnut to Palm	DISTRICT 8	UNPAVED	880	436
658	Magoffin North Willow to Walnut	DISTRICT 8	UNPAVED	701	433
659	Magoffin North Eucalyptus to Willow	DISTRICT 8	UNPAVED	752	427
660	Magoffin North Laurel to Eucalyptus	DISTRICT 8	UNPAVED	717	413
661	Magoffin North Williams to Laurel	DISTRICT 8	UNPAVED	930	418
662	Olive North Laurel to Eucalyptus	DISTRICT 8	UNPAVED	1,048	434
665	Magoffin North Lee to Dallas	DISTRICT 8	UNPAVED	989	428
667	Magoffin North to End (East)	DISTRICT 8	UNPAVED	1,054	521
668	Olive North Brown to Cotton	DISTRICT 8	UNPAVED	715	389
669	San Antonio North Noble to Cotton	DISTRICT 8	UNPAVED	1,111	661
670	Olive North Magoffin to Tays	DISTRICT 8	UNPAVED	1,117	515
671	Olive North Virginia to St Vrain	DISTRICT 8	UNPAVED	644	294
672	Tays West Olive to San Antonio	DISTRICT 8	PAVED	277	158
673	Overland North St Vrain to Hills	DISTRICT 8	UNPAVED	691	332
674	Overland North Hills to Tays	DISTRICT 8	UNPAVED	718	432
675	Overland North Tays to Park	DISTRICT 8	UNPAVED	713	427
676	Overland North Park to Tornillo	DISTRICT 8	UNPAVED	698	419
677	Overland North Tornillo to Cotton	DISTRICT 8	UNPAVED	386	232
678	Ladrillo North Hudspeth to End (West)	DISTRICT 8	PAVED	76	96
679	Ladrillo North Hudspeth to Heathfield	DISTRICT 8	PAVED	152	324
680	Ladrillo North Heatfield to Lee	DISTRICT 8	PAVED	149	129
681	San Antonio North Lee to Dallas	DISTRICT 8	UNPAVED	866	432
682	Olive South Laurel to Train Lines	DISTRICT 8	PAVED	663	340
683	Olive South Laurel to Eucalyptus	DISTRICT 8	PAVED	753	430
684	Paisano North Cebada to Luna	DISTRICT 8	PAVED	944	424
685	Findley North Estrella to Cebada	DISTRICT 8	PAVED	962	431
686	Findley North Raynor to San Marcial	DISTRICT 8	PAVED	985	437
687	Findley North San Marcial to Estrella	DISTRICT 8	PAVED	798	434
688	Cypress North San Marcial to Estrella	DISTRICT 8	PAVED	800	434
689	Cypress North Raynor to San Marcial	DISTRICT 8	PAVED	957	435
690	Findley North Piedras to Raynor	DISTRICT 8	PAVED	673	297
691	Cypress North Piedras to Raynor	DISTRICT 8	PAVED	960	432
692	Central North Raynor to San Marcial	DISTRICT 8	PAVED	952	436
693	Central North Piedras to Raynor	DISTRICT 8	PAVED	637	424
694	Central North Piedras to Alley West	DISTRICT 8	PAVED	906	471
695	Central North Eucalyptus to Alley East	DISTRICT 8	PAVED	642	352
696	Cotton West Delta to Paisano	DISTRICT 8	PAVED	613	280
697	Nino Aguilera West Delta to Paisano	DISTRICT 8	PAVED	629	288
698	Cotton West Third to Delta	DISTRICT 8	PAVED	626	286
699	Park West Delta to Paisano	DISTRICT 8	PAVED	626	287
700	Tays West Delta to Paisano	DISTRICT 8	PAVED	624	286

701	Hills West Delta to Paisano	DISTRICT 8	PAVED	462	214
702	S Virginia East E Paisano to E First	DISTRICT 8	PAVED	317	148
703	Virginia West Third to Paisano	DISTRICT 8	PAVED	625	286
704	Ochoa West Third to Paisano	DISTRICT 8	PAVED	620	282
705	Florence West Third to Paisano	DISTRICT 8	PAVED	600	277
706	Virginia West Fourth to Third	DISTRICT 8	PAVED	638	287
707	Ochoa West Fourth to Third	DISTRICT 8	PAVED	624	286
708	S Kansas East E Paisano to E Third	DISTRICT 8	PAVED	604	277
709	Kansas West Third to Paisano	DISTRICT 8	PAVED	566	265
710	Campbell West Fourth to Third	DISTRICT 8	PAVED	632	287
711	Kansas West Fourth to Third	DISTRICT 8	PAVED	621	286
712	Stanton West Third to Paisano	DISTRICT 8	PAVED	588	265
713	Stanton West Fourth to Third	DISTRICT 8	PAVED	631	287
714	Mesa West Third to Paisano	DISTRICT 8	PAVED	571	262
715	Mesa West Fourth to Third	DISTRICT 8	PAVED	628	288
716	El Paso West Third to Paisano	DISTRICT 8	PAVED	572	260
717	Oregon West Fourth to Third	DISTRICT 8	PAVED	1,304	592
718	El Paso West Fourth to Third	DISTRICT 8	PAVED	626	287
719	Canal South Bandera to End	DISTRICT 8	PAVED	243	140
720	Charles North Bandera to Alfredo Subia	DISTRICT 8	PAVED	490	307
721	Charles North Alfredo Subia to Zikio Chacon	DISTRICT 8	PAVED	437	281
722	Charles North Zikio Chacon to Train Lines	DISTRICT 8	PAVED	176	117
723	Santa Fe West Calleros to Montestruc	DISTRICT 8	PAVED	594	285
724	Santa Fe West Calleros to Train Lines	DISTRICT 8	PAVED	518	263
725	El Paso West Father Rahm to Fourth	DISTRICT 8	PAVED	625	286
726	Father Rahm North El Paso to Oregon	DISTRICT 8	PAVED	644	289
727	Sixth North El Paso to Oregon	DISTRICT 8	PAVED	638	290
728	Mesa West Sixth to Father Rahm	DISTRICT 8	PAVED	622	285
729	Kansas West Father Rahm to Fourth	DISTRICT 8	PAVED	648	288
730	Stanton West Father Rahm to Fourth	DISTRICT 8	PAVED	613	281
731	Mesa West Father Rahm to Fourth	DISTRICT 8	PAVED	668	288
732	Stanton West Sixth to Father Rahm	DISTRICT 8	PAVED	634	285
733	Kansas West Sixth to Father Rahm	DISTRICT 8	PAVED	612	287
734	Campbell West Father Rahm to Fourth	DISTRICT 8	PAVED	599	286
736	Campbell West Sixth to Father Rahm	DISTRICT 8	PAVED	623	285
737	Florence West Father Rahm to Fourth	DISTRICT 8	PAVED	630	288
738	Ochoa West Father Rahm to Fourth	DISTRICT 8	PAVED	626	287
739	Virginia West Father Rahm to Fourth	DISTRICT 8	PAVED	626	287
740	Ochoa West Sixth to Father Rahm	DISTRICT 8	PAVED	303	145
741	Virginia West Sixt to Father Rahm	DISTRICT 8	PAVED	543	282
742	S Virginia east E Sixth to E Father Rahm	DISTRICT 8	PAVED	525	277
743	Hills West Sixth to Father rahm	DISTRICT 8	PAVED	670	293
744	Tays West Sixth to Father Rahm	DISTRICT 8	PAVED	634	290
745	Park West Sixth to Father Rahm	DISTRICT 8	PAVED	621	290
746	Nino Aguilera West Fourth to Third	DISTRICT 8	PAVED	666	297
748	Nino Aguilera West Father Rahm to Fourth	DISTRICT 8	PAVED	664	296
749	Cotton West Sixth to Father Rahm	DISTRICT 8	PAVED	641	290

750	Park West Seventh to Sixth	DISTRICT 8	PAVED	609	284
751	Cotton West Seventh to Sixth	DISTRICT 8	PAVED	702	288
752	Park west Eight to Seventh	DISTRICT 8	PAVED	512	276
753	Tays West Seventh to Sixth	DISTRICT 8	PAVED	631	288
754	Hills West Seventh to Sixth	DISTRICT 8	PAVED	541	284
755	S Virginia East E Seventh to E Sixth	DISTRICT 8	PAVED	526	283
756	Tays West Eighth to Seventh	DISTRICT 8	PAVED	541	277
757	Hills West Eighth to Seventh	DISTRICT 8	PAVED	541	277
758	S Virginia East E Eight to E Seventh	DISTRICT 8	PAVED	528	277
759	Virginia West Seventh to Sixth	DISTRICT 8	PAVED	530	283
760	Ochoa West Seventh to Sixth	DISTRICT 8	PAVED	635	285
761	Virginia West Eighth to Seventh	DISTRICT 8	PAVED	646	276
762	Kansas West Seventh to Sixth	DISTRICT 8	PAVED	628	288
763	Stanton West Seventh to Sixth	DISTRICT 8	PAVED	629	287
764	Kansas West Eighth to Seventh	DISTRICT 8	PAVED	620	285
765	Stanton West Eighth to Seventh	DISTRICT 8	PAVED	632	287
766	Mesa West Sevent to Sixth	DISTRICT 8	PAVED	598	286
767	Mesa West Eighth to Seventh	DISTRICT 8	PAVED	632	287
768	Chihuahua North Calleros to Montestruc	DISTRICT 8	PAVED	499	275
769	Mesa West Ninth to Eighth	DISTRICT 8	PAVED	518	233
770	Stanton West Dead End to Eighth	DISTRICT 8	PAVED	577	284
771	Florence West Ninth to Eighth	DISTRICT 8	PAVED	612	279
772	Virginia West Ninth to Eighth	DISTRICT 8	PAVED	622	285
773	S Virginia East Ninth to Eighth	DISTRICT 8	PAVED	556	283
774	Hills West Ninth to Eighth	DISTRICT 8	PAVED	681	286
775	Tays West Ninth to Eighth	DISTRICT 8	PAVED	546	282
777	Rio Grande North Ochoa to Virginia	DISTRICT 8	PAVED	708	290
778	Stanton West Mills to Main	DISTRICT 8	PAVED	629	288
779	Kansas West Franklin to Missouri	DISTRICT 8	PAVED	630	284
780	Stanton West Missouri to Wyoming	DISTRICT 8	PAVED	617	283
781	Oregon West Main to End (North)	DISTRICT 8	PAVED	331	146
782	Oregon West Missouri to Wyoming	DISTRICT 8	PAVED	640	286
783	Mesa West Franklin to Missouri	DISTRICT 8	PAVED	642	290
784	Mesa West Franklin to End (South)	DISTRICT 8	PAVED	220	101
785	El Paso West Franklin to End (South)	DISTRICT 8	PAVED	195	100
786	Franklin North Coldwell to Durango	DISTRICT 8	PAVED	1,195	543
787	Franklin North Coldwell to End (West)	DISTRICT 8	PAVED	195	95
788	Main North Fewel to Randolph	DISTRICT 8	PAVED	875	361
789	Main North Randolph to Los Angeles	DISTRICT 8	PAVED	833	367
790	Missouri North Fewel to Randolph	DISTRICT 8	PAVED	604	357
791	Mundy North Randolph to Los Angeles	DISTRICT 8	PAVED	937	403
792	Main West Lawton to Fewel	DISTRICT 8	PAVED	727	306
793	Main West Porfirio Diaz to Lawton	DISTRICT 8	PAVED	558	300
794	Missouri East Los Angeles to End (South)	DISTRICT 8	PAVED	874	541
795	Upton East Los Angeles to Prospect	DISTRICT 8	PAVED	2,457	945
796	El Paso West Missouri to Wyoming	DISTRICT 8	PAVED	558	256
797	Prospect East Los Angeles to Corto	DISTRICT 8	PAVED	1,033	435

798	Prospect East Corto to End (South)	DISTRICT 8	PAVED	1,231	517
799	Los Angeles North Prospect to Yandell	DISTRICT 8	PAVED	1,001	415
800	Upton East Fewel to Los Angeles	DISTRICT 8	PAVED	1,510	622
801	Randolph North Prospect to Yandell	DISTRICT 8	PAVED	610	353
802	Mundy East Fewel to Randolph	DISTRICT 8	PAVED	797	382
803	Mundy East Lawton to Fewel	DISTRICT 8	PAVED	1,050	419
804	Fewel North Prospect to Yandell	DISTRICT 8	PAVED	807	435
805	Miramonte North Upton to Prospect	DISTRICT 8	PAVED	776	363
806	Prospect East Yandell to Miramonte	DISTRICT 8	PAVED	572	189
807	Lawton North Mundy to Upton	DISTRICT 8	PAVED	556	310
808	Porfirio Diaz West Missouri to Mundy	DISTRICT 8	PAVED	707	378
809	Main East Yandell to Fern	DISTRICT 8	UNPAVED	716	389
810	Fewel North Upton to Prospect	DISTRICT 8	PAVED	569	285
811	Northeast 212 Rio Grande	DISTRICT 8	PAVED	1,832	1,244
813	Mesa West Montana to Yandell	DISTRICT 8	PAVED	528	283
814	Mesa West Rio Grande to Montana	DISTRICT 8	PAVED	695	288
815	N Mesa East E Rio Grande to Montana	DISTRICT 8	PAVED	524	281
816	Stanton West Montana to Yandell	DISTRICT 8	PAVED	532	285
817	N Stanton East E Rio Grande to Montana	DISTRICT 8	UNPAVED	536	284
818	Kansas West Montana to Yandell	DISTRICT 8	PAVED	541	283
819	Kansas East Rio Grande to Montana	DISTRICT 8	PAVED	473	282
820	Campbell West Montana to Yandell	DISTRICT 8	PAVED	507	282
821	Florence West Rio Grande to Montana	DISTRICT 8	PAVED	526	282
822	Ochoa West Rio Grande to Montana	DISTRICT 8	PAVED	509	280
823	Missouri North St Vrain to Ange	DISTRICT 8	PAVED	210	108
824	Ange West Yandell to Wyoming	DISTRICT 8	PAVED	621	283
825	Wyoming South Ocho to Virginia	DISTRICT 8	PAVED	593	355
827	Ochoa West Yandell to Wyoming	DISTRICT 8	PAVED	559	187
829	Ochoa West Wyoming to End (South)	DISTRICT 8	PAVED	131	68
830	Campbell East Yandell to End (South)	DISTRICT 8	PAVED	545	275
831	Mundy North Heisig to W Yandell	DISTRICT 8	PAVED	1,401	991
832	Mundy West Heisig to Yandell	DISTRICT 8	PAVED	974	511
833	Upton North Heisig to Porfirio Diaz	DISTRICT 8	PAVED	781	675
834	Lawton North Prospect to End (East)	DISTRICT 8	PAVED	761	135
835	Hawthorne North Yandell to River	DISTRICT 8	PAVED	1,394	583
836	Fewel North Yandell to River	DISTRICT 8	PAVED	1,060	454
837	Randolph North Yandell to River	DISTRICT 8	PAVED	1,066	619
838	Los Angeles North Nevada to River	DISTRICT 8	PAVED	946	396
839	Los Angeles North Yandell to Nevada	DISTRICT 8	PAVED	890	409
840	Terrace West Nevada to Rio Grande	DISTRICT 8	PAVED	494	250
841	El Paso West Terrace to Rio Grande	DISTRICT 8	PAVED	375	140
842	El Paso West Nevada to Rio Grande	DISTRICT 8	UNPAVED	914	418
843	Oregon West Nevada to Rio Grande	DISTRICT 8	PAVED	910	410
844	Mesa West Nevada to Arizona	DISTRICT 8	PAVED	706	297
845	Mesa West Arizona to Rio Grande	DISTRICT 8	UNPAVED	532	281
847	Stanton West Arizona to Rio Grande	DISTRICT 8	PAVED	529	284
848	Campbell West Arizona to Rio Grande	DISTRICT 8	UNPAVED	539	284

849	Florence West Nevada to Arizona	DISTRICT 8	UNPAVED	552	293
850	Florence West Arizona to Rio Grande	DISTRICT 8	UNPAVED	528	280
851	Arizona North Florence to Ochoa	DISTRICT 8	PAVED	582	285
852	Rio Grande North Florence to Ochoa	DISTRICT 8	PAVED	525	284
853	Virginia West California to Nevada	DISTRICT 8	UNPAVED	557	297
854	Virginia West River to California	DISTRICT 8	PAVED	542	294
855	Virginia West Crosby to Cliff	DISTRICT 8	UNPAVED	549	294
856	Ochoa West River to California	DISTRICT 8	PAVED	549	293
857	Florence West River to California	DISTRICT 8	UNPAVED	583	294
858	Ochoa West California to Nevada	DISTRICT 8	PAVED	560	297
859	Florence West California to Nevada	DISTRICT 8	UNPAVED	582	298
860	Campbell West River to California	DISTRICT 8	UNPAVED	549	294
861	Campbell West California to Nevada	DISTRICT 8	UNPAVED	559	297
862	Kansas West River to California	DISTRICT 8	UNPAVED	547	293
863	Kansas West California to Nevada	DISTRICT 8	UNPAVED	555	297
864	Mesa West River to California	DISTRICT 8	UNPAVED	557	298
865	Mesa West California to Nevada	DISTRICT 8	PAVED	568	302
866	Oregon west River to California	DISTRICT 8	UNPAVED	558	298
867	Oregon West California to Nevada	DISTRICT 8	PAVED	662	337
868	El Paso West River to California	DISTRICT 8	PAVED	572	279
869	Nevada North Los Angeles to California	DISTRICT 8	PAVED	729	640
870	Randolph West Schuster to Randolph	DISTRICT 8	PAVED	543	290
871	Hawthorne East Crosby to End (South)	DISTRICT 8	PAVED	487	274
872	El Paso West Schuster to Crosby	DISTRICT 8	PAVED	509	271
873	Oregon West Crosby to Los Angeles	DISTRICT 8	UNPAVED	506	289
874	El Paso West Cliff to River	DISTRICT 8	PAVED	725	286
875	Oregon West Cliff to River	DISTRICT 8	PAVED	869	307
876	Mesa West Crosby to Cliff	DISTRICT 8	PAVED	576	294
877	Stanton West Crosby to Cliff	DISTRICT 8	UNPAVED	491	295
878	Mesa West Cliff to River	DISTRICT 8	PAVED	552	294
879	Stanton West Cliff to River	DISTRICT 8	UNPAVED	300	148
880	Kansas West Crosby to Cliff	DISTRICT 8	UNPAVED	474	290
881	Campbell West Crosby to Cliff	DISTRICT 8	UNPAVED	554	294
882	Campbell West Cliff to River	DISTRICT 8	UNPAVED	555	296
883	Kansas West Cliff to River	DISTRICT 8	UNPAVED	522	293
884	Florence West Crosby to Cliff	DISTRICT 8	UNPAVED	532	294
885	Florence West Cliff to River	DISTRICT 8	UNPAVED	525	293
886	Ochoa West Crosby to Cliff	DISTRICT 8	PAVED	540	293
887	N Florence East Cliff to River	DISTRICT 8	PAVED	431	291
888	Ochoa West Schuster to Crosby	DISTRICT 8	PAVED	556	289
889	Florence West Schuster to Crosby	DISTRICT 8	PAVED	542	290
890	Campbell West Schuster to Crosby	DISTRICT 8	UNPAVED	479	286
891	Kansas West Schuster to Cosby	DISTRICT 8	UNPAVED	546	288
892	Stanton West Schuster to Crosby	DISTRICT 8	PAVED	497	291
893	Mesa West Schuster to Crosby	DISTRICT 8	PAVED	531	288
895	Aurora North Copia to Byron	DISTRICT 2	PAVED	1,020	479
896	Aurora North Byron to Russell	DISTRICT 2	PAVED	1,001	445

897	Aurora North Russell to End (West)	DISTRICT 2	PAVED	822	363
898	Lebanon North Russell to End (West)	DISTRICT 2	PAVED	841	371
899	Lebanon North Byron to Russell	DISTRICT 2	PAVED	1,021	438
900	Copia East Louisville to Lebanon	DISTRICT 2	PAVED	726	617
901	Copia East Richmond to Louisville	DISTRICT 2	PAVED	759	617
902	Louisville North Richmond to Russell	DISTRICT 2	PAVED	1,020	439
903	Louisville North Russell to Stevens	DISTRICT 2	PAVED	854	394
904	Richmond North Russell to Stevens	DISTRICT 2	PAVED	883	393
905	Richmond North Byron to Russell	DISTRICT 2	PAVED	990	437
906	Altura North Russell to Stevens	DISTRICT 2	PAVED	1,685	501
907	Altura North Byron to Russell	DISTRICT 2	PAVED	1,514	451
908	N Copia East Altura to Richmond	DISTRICT 2	PAVED	818	629
909	2311 Byron	DISTRICT 2	PAVED	878	680
910	2417 Byron	DISTRICT 2	PAVED	975	693
911	Frankfort North Copia to Byron	DISTRICT 2	UNPAVED	1,150	502
912	Copia West Nashville to Mobile	DISTRICT 2	UNPAVED	616	722
913	Copia West Nashville to Memphis	DISTRICT 2	UNPAVED	704	368
914	Lebanon South Alabama to End	DISTRICT 2	PAVED	320	144
915	Altura North Stevens to Lackland	DISTRICT 2	PAVED	1,814	411
916	Altura North Lackland to End (East)	DISTRICT 2	PAVED	1,640	414
917	Pershing North Gateway South to End (West)	DISTRICT 2	PAVED	1,858	405
918	Pershing North Gateway South to Nashville	DISTRICT 2	UNPAVED	950	618
919	4321 Mobile	DISTRICT 2	UNPAVED	924	356
920	Mobile North Marr to Radford	DISTRICT 2	PAVED	783	612
921	Nashville North Gateway North to Marr	DISTRICT 2	UNPAVED	1,060	448
922	Nashville North Marr to Radford	DISTRICT 2	PAVED	964	439
923	Memphis North Belmont to End (East)	DISTRICT 2	UNPAVED	284	170
924	Memphis North Radford to Belmont	DISTRICT 2	UNPAVED	800	436
925	Frankfort North Radford to Belmont	DISTRICT 2	UNPAVED	796	435
926	Memphis North Marr to Radford	DISTRICT 2	UNPAVED	902	438
927	Memphis North Gateway North to Marr	DISTRICT 2	UNPAVED	798	441
928	Frankfort North Gateway North to Marr	DISTRICT 2	PAVED	1,020	444
929	Pershing North Memphis to Nashville	DISTRICT 2	PAVED	1,218	479
930	Gateway South West Memphis to Nashville	DISTRICT 2	PAVED	670	504
931	Frankfort North Boone to Gateway South	DISTRICT 2	PAVED	704	724
932	3903 Leeds	DISTRICT 2	PAVED	939	344
933	Boone West Leeds to Frankfort	DISTRICT 2	UNPAVED	327	303
934	Pershing West Manchester to Leeds	DISTRICT 2	PAVED	673	303
935	Pershing East Manchester to Leeds	DISTRICT 2	PAVED	987	644
936	Pershing West Altura to Manchester	DISTRICT 2	PAVED	763	542
937	Altura North Boone to End (West)	DISTRICT 2	PAVED	962	412
938	Leeds South Boone to Gateway South	DISTRICT 2	PAVED	943	425
939	Leeds North Boone to Gateway South	DISTRICT 2	PAVED	777	449
940	Leeds North Gateway North to Marr	DISTRICT 2	UNPAVED	882	442
941	Leeds North Marr to Radford	DISTRICT 2	PAVED	857	437
942	Marr West Manchester to Leeds	DISTRICT 2	UNPAVED	937	805
943	Manchester North Marr to Radford	DISTRICT 2	UNPAVED	994	437

944	Leeds North Radford to Belmont	DISTRICT 2	PAVED	825	434
945	Leeds North Belmont to Bossworth	DISTRICT 2	PAVED	799	438
946	Leeds North Bossworth to Dead End	DISTRICT 2	PAVED	1,089	720
947	Caples North Hibbert to Post	DISTRICT 2	UNPAVED	1,412	555
948	Crescent North Patterson to Post	DISTRICT 2	UNPAVED	1,311	506
949	4660 Caples	DISTRICT 2	UNPAVED	1,658	1,088
950	Crescent East Post to Chesterfield	DISTRICT 2	UNPAVED	1,182	636
951	Hastings North Crescent to Caples	DISTRICT 2	UNPAVED	827	371
952	Altura North Gateway North to Marr	DISTRICT 2	UNPAVED	1,106	444
953	Hastings North Gateway North to Marr	DISTRICT 2	UNPAVED	1,032	436
954	Hastings North Boone to Gateway South	DISTRICT 2	PAVED	918	435
955	Cambridge North Boone to Gateway South	DISTRICT 2	PAVED	997	439
956	Cambridge North Houston to Boone	DISTRICT 2	PAVED	952	443
957	Hastings North Boone to Drainage ROW	DISTRICT 2	PAVED	1,181	574
958	Cambridge North Houston to Drainage ROW	DISTRICT 2	PAVED	618	261
959	Pershing Northwest Hastings to Altura	DISTRICT 2	PAVED	846	631
960	Pershing North Wilson to Hastings	DISTRICT 2	PAVED	407	248
961	3810 Wilson (Entrance by Wilson and/or Harper)	DISTRICT 2	PAVED	1,080	743
962	Cumberland North Stevens to Travis	DISTRICT 2	PAVED	1,020	441
963	Pershing West Cumberland to Cambridge	DISTRICT 2	PAVED	928	551
964	Chester North Stevens to Travis	DISTRICT 2	PAVED	1,050	441
965	Pershing West Chester to Cumberland	DISTRICT 2	PAVED	912	386
966	Cumberland North Houston to Drainage ROW	DISTRICT 2	PAVED	709	312
967	Cumberland North Houston to Boone	DISTRICT 2	PAVED	927	436
968	Chester north Houston to Drainage ROW	DISTRICT 2	PAVED	808	412
969	Chester North Houston to Boone	DISTRICT 2	PAVED	955	437
970	Cumberland North Boone to Gateway South	DISTRICT 2	PAVED	952	436
971	Chester North Boone to Gateway South	DISTRICT 2	PAVED	978	438
972	Cumberland Gateway North to Marr	DISTRICT 2	UNPAVED	1,026	437
973	Cumberland North Marr to Radford	DISTRICT 2	UNPAVED	904	439
974	Chester North Gateway North to Marr	DISTRICT 2	UNPAVED	987	438
975	Chester North Marr to Radford	DISTRICT 2	UNPAVED	967	443
976	Pennsylvania Roundabout Cumberland Westside	DISTRICT 2	PAVED	1,896	900
977	Pennsylvania Roundabout Cumberland Eastside	DISTRICT 2	PAVED	1,990	773
978	Raynolds West Banner to Hastings	DISTRICT 2	PAVED	744	827
979	Raynolds West Banner to Graham	DISTRICT 2	UNPAVED	764	935
980	4776 Caples	DISTRICT 2	PAVED	872	651
981	Howze West Chesterfield to Saint Johns	DISTRICT 2	PAVED	1,083	436
982	Saint Johns North Caples to Howze	DISTRICT 2	UNPAVED	863	342
983	Howze West Hastings to Columbus	DISTRICT 2	PAVED	1,197	550
984	Howze West Columbus to Trowbridge	DISTRICT 2	PAVED	1,367	591
985	Trowbridge North Hardaway to Carlyle	DISTRICT 2	PAVED	780	622
986	Mobile North Dyer to End (East)	DISTRICT 2	PAVED	1,097	485
987	Sacramento North Dyer to End (East)	DISTRICT 2	PAVED	1,006	427
988	Sacramento North Partello to Dyer	DISTRICT 2	PAVED	922	421
989	Sacramento North Lackland to Partello	DISTRICT 2	PAVED	974	438
990	Mobile North Lackland to Partello	DISTRICT 2	PAVED	980	440

991	Mobile North Partello to Dyer	DISTRICT 2	PAVED	1,021	438
992	Sacramento North Stevens to Lackland	DISTRICT 2	PAVED	1,023	440
993	Sacramento North Russell to Stevens	DISTRICT 2	PAVED	908	440
994	Mobile North Stevens to Lackland	DISTRICT 2	PAVED	936	438
995	Mobile North Russell to Stevens	DISTRICT 2	PAVED	990	440
996	Sacramento North Byron to Russell	DISTRICT 2	PAVED	972	437
997	Sacramento North Copia to Byron	DISTRICT 2	PAVED	992	428
998	Mobile North Byron to Russell	DISTRICT 2	PAVED	1,028	439
999	Mobile North Copia to Byron	DISTRICT 2	PAVED	951	428
1000	Idalia North Copia to Byron	DISTRICT 2	PAVED	972	428
1001	Idalia North Byron to Russell	DISTRICT 2	PAVED	1,032	439
1002	Hamilton North Copia to Byron	DISTRICT 2	PAVED	939	428
1003	Hamilton North Byron to Russell	DISTRICT 2	PAVED	949	437
1004	Idalia North Russell to Stevens	DISTRICT 2	PAVED	1,003	440
1005	Idalia North Stevens to Lackland	DISTRICT 2	PAVED	1,050	444
1006	Hamilton North Russell to Stevens	DISTRICT 2	PAVED	1,007	442
1007	Hamilton North Stevens to Lackland	DISTRICT 2	PAVED	1,001	440
1008	Idalia North Lackland to Partello	DISTRICT 2	PAVED	1,017	444
1009	Hamilton North Lackland to Partello	DISTRICT 2	PAVED	945	438
1010	Idalia North Partello to Dyer	DISTRICT 2	PAVED	949	428
1011	Hamilton North Partello to Dyer	DISTRICT 2	PAVED	1,017	428
1012	Idalia North Dyer to Pollard	DISTRICT 2	PAVED	1,007	428
1013	Fort Blvd North Pollard to Dead End (East)	DISTRICT 2	UNPAVED	203	97
1014	Fort Blvd North Dyer to Pollard	DISTRICT 2	UNPAVED	901	426
1015	Fort Blvd Lackland to Partello	DISTRICT 2	PAVED	509	230
1016	Fort Blvd North Partello to Dyer	DISTRICT 2	PAVED	931	431
1017	Porter North Partello to Dyer	DISTRICT 2	PAVED	1,051	429
1018	Porter North Lackland to Partello	DISTRICT 2	UNPAVED	1,012	442
1019	Fort Blvd North Stevens to Lackland	DISTRICT 2	PAVED	964	438
1020	Fort Blvd North Russell to Stevens	DISTRICT 2	PAVED	1,033	439
1021	Porter North Stevens to Lackland	DISTRICT 2	UNPAVED	1,119	446
1022	Porter North Russell to Stevens	DISTRICT 2	UNPAVED	980	439
1023	Fort Blvd North Byron to Russell	DISTRICT 2	PAVED	906	441
1024	Fort Blvd North Copia to Byron	DISTRICT 2	UNPAVED	1,023	437
1025	Porter North Copia to Byron	DISTRICT 2	PAVED	999	428
1026	Porter North Byron to Russell	DISTRICT 2	PAVED	1,098	438
1027	Fort Blvd North Justus to Copia	DISTRICT 2	UNPAVED	890	426
1028	Fort Blvd North Myles to Justus	DISTRICT 2	UNPAVED	1,022	437
1029	Morehead North Justus to N Copia	DISTRICT 2	PAVED	986	431
1030	Morehead North Myles to Justus	DISTRICT 2	PAVED	966	437
1031	Fort Blvd North San Marcial to Myles	DISTRICT 2	UNPAVED	897	435
1032	Fort Blvd North Raynor to San Marcial	DISTRICT 2	UNPAVED	1,134	441
1033	Morehead North San Marcial to Myles	DISTRICT 2	PAVED	923	438
1034	Morehead North Raynor to San Marcial	DISTRICT 2	PAVED	858	436
1035	Fort Blvd North Piedras to Raynor	DISTRICT 2	UNPAVED	1,435	438
1036	Fort Blvd Elm to Piedras	DISTRICT 2	UNPAVED	1,076	435
1037	Morehead North Piedras to Raynor	DISTRICT 2	PAVED	999	438

1038	Morehead North Elm to Piedras	DISTRICT 2	UNPAVED	1,046	438
1039	Morehead North Louisiana to Elm	DISTRICT 2	UNPAVED	966	438
1040	Fort Blvd North Louisiana to Elm	DISTRICT 2	UNPAVED	1,052	438
1041	Fort Blvd North Alabama to Louisiana	DISTRICT 2	PAVED	1,054	433
1042	Fort Blvd North Alabama to End (West)	DISTRICT 2	PAVED	1,254	463
1043	Morehead North Oklahoma to Alabama	DISTRICT 2	PAVED	1,198	509
1044	Morehead North Alabama to Louisiana	DISTRICT 2	UNPAVED	1,055	431
1045	Nations North Oklahoma to Alabama	DISTRICT 2	PAVED	1,094	507
1046	Mountain North Oklahoma to Alabama	DISTRICT 2	UNPAVED	1,150	512
1047	Nations North Alabama to Louisiana	DISTRICT 2	PAVED	989	432
1048	Nations North Louisiana to Elm	DISTRICT 2	UNPAVED	973	438
1049	Mountain North Alabama to Louisiana	DISTRICT 2	PAVED	1,105	434
1050	Mountain North Louisiana to Elm	DISTRICT 2	PAVED	1,015	439
1051	Mountain North Elm to Piedras	DISTRICT 2	UNPAVED	1,023	438
1052	Mountain North Piedras to Raynor	DISTRICT 2	PAVED	977	439
1053	Nations North Elm to Piedras	DISTRICT 2	UNPAVED	994	438
1054	Nations North Piedras to Raynor	DISTRICT 2	PAVED	1,009	439
1055	Mountain North Raynor to San Marcial	DISTRICT 2	PAVED	1,006	440
1056	Mountain North San Marcial to Myles	DISTRICT 2	PAVED	1,017	443
1057	Nations North Raynor to San Marcial	DISTRICT 2	PAVED	1,057	443
1058	Nations North San Marcial to Myles	DISTRICT 2	UNPAVED	952	441
1059	Mountain North Myles to Justus	DISTRICT 2	PAVED	996	445
1060	Nations North Myles to Justus	DISTRICT 2	UNPAVED	1,039	441
1061	Nation North Justus to N Copia	DISTRICT 2	UNPAVED	965	431
1062	Mountain North Copia to Byron	DISTRICT 2	PAVED	1,031	435
1063	Mountain North Byron to Russell	DISTRICT 2	PAVED	985	444
1064	Nations North Copia to Byron	DISTRICT 2	PAVED	981	432
1065	Nations North Byron to Russell	DISTRICT 2	PAVED	1,119	447
1066	Mountain North Russell to Stevens	DISTRICT 2	PAVED	887	439
1067	Mountain North Stevens to Lackland	DISTRICT 2	PAVED	1,002	439
1068	Nations North Russell to Stevens	DISTRICT 2	PAVED	977	442
1069	Nations North Stevens to Lackland	DISTRICT 2	PAVED	967	439
1070	Mountain North Lackland to Partello	DISTRICT 2	PAVED	1,028	441
1071	Mountain North Partello to Dyer	DISTRICT 2	PAVED	1,011	430
1072	Nations North Lackland to Partello	DISTRICT 2	PAVED	1,070	443
1073	Nations North Partello to Dyer	DISTRICT 2	PAVED	851	428
1074	Dyer East Mountain to McKinley	DISTRICT 2	PAVED	655	304
1075	Mountain South Dyer to Tompkins	DISTRICT 2	PAVED	606	333
1076	Nations North Pollard to Gateway South	DISTRICT 2	PAVED	300	141
1077	Morehead North Pollard to Gateway south	DISTRICT 2	UNPAVED	249	118
1078	Morehead North Dyer to Pollard	DISTRICT 2	PAVED	892	426
1079	Morehead North Tompkins to Dyer	DISTRICT 2	PAVED	173	91
1080	Morehead North Lackland to Partello	DISTRICT 2	PAVED	936	442
1081	Nations South Partello to Tompkins	DISTRICT 2	PAVED	603	285
1082	Morehead North Stevens to Lackland	DISTRICT 2	PAVED	961	440
1083	Morehead North Russell to Stevens	DISTRICT 2	PAVED	1,065	441
1084	Morehead North Byron to Russell	DISTRICT 2	PAVED	1,080	447

1085	Morehead North Copia to Byron	DISTRICT 2	PAVED	919	432
1086	Pollard West McKinley to Jefferson	DISTRICT 2	PAVED	1,359	617
1087	Jackson North Partello to Dyer	DISTRICT 2	PAVED	818	421
1088	Jackson North Lackland to Partello	DISTRICT 2	PAVED	818	439
1089	McKinley North Partello to Dyer	DISTRICT 2	PAVED	815	421
1090	McKinley North Lackland to Partello	DISTRICT 2	PAVED	835	442
1091	McKinley North Stevens to Lackland	DISTRICT 2	PAVED	774	437
1092	McKinley North Russell to Stevens	DISTRICT 2	PAVED	840	441
1093	Jackson North Stevens to Lackland	DISTRICT 2	UNPAVED	811	438
1094	Jackson North Russell to Stevens	DISTRICT 2	PAVED	871	442
1095	McKinley North Byron to Russell	DISTRICT 2	PAVED	774	438
1096	McKinley North Copia to Byron	DISTRICT 2	PAVED	810	435
1097	Jackson North Byron to Russell	DISTRICT 2	PAVED	807	440
1098	Jackson North Copia to Byron	DISTRICT 2	PAVED	895	435
1099	McKinley North Justus to Copia	DISTRICT 2	UNPAVED	845	436
1100	Jackson North Justus to Copia	DISTRICT 2	UNPAVED	1,118	565
1101	McKinley North Raynor to End (East)	DISTRICT 2	UNPAVED	810	322
1102	Raynor East Jackson to Jefferson	DISTRICT 2	UNPAVED	874	278
1103	McKinley North Piedras to Raynor	DISTRICT 2	UNPAVED	1,006	437
1104	Raynor West Jackson to Jefferson	DISTRICT 2	UNPAVED	540	267
1105	McKinley North Elm to Piedras	DISTRICT 2	UNPAVED	1,011	437
1106	McKinley North Louisiana to Elm	DISTRICT 2	PAVED	942	439
1107	Piedras West Jackson to Jefferson	DISTRICT 2	UNPAVED	622	265
1108	Alabama East Jackson to Jefferson	DISTRICT 2	PAVED	422	231
1109	Luisiana West Jackson to Jefferson	DISTRICT 2	UNPAVED	644	254
1110	McKinley North Alabama to Louisiana	DISTRICT 2	UNPAVED	1,128	434
1111	McKinley North Oklahoma to Alabama	DISTRICT 2	UNPAVED	1,219	512
1112	Jackson North Oklahoma to Jackson	DISTRICT 2	UNPAVED	1,199	575
1113	Piedras West Monroe to Van Buren	DISTRICT 2	UNPAVED	491	283
1114	N Piedras East Van Buren to Monroe	DISTRICT 2	UNPAVED	525	543
1115	Monroe North Raynor to Cranfill	DISTRICT 2	PAVED	1,271	606
1116	Raynor West Monroe to Jefferson	DISTRICT 2	UNPAVED	624	545
1117	Jefferson North Raynor to Cranfill	DISTRICT 2	PAVED	1,138	605
1118	Monroe North Cranfill to Justus	DISTRICT 2	UNPAVED	1,203	604
1119	Monroe North Justus to Copia	DISTRICT 2	UNPAVED	1,239	574
1120	Jefferson North Cranfill to Justus	DISTRICT 2	UNPAVED	1,162	604
1121	Jefferson North Justus to Copia	DISTRICT 2	PAVED	1,131	566
1122	Monroe North Copia to Byron	DISTRICT 2	UNPAVED	823	436
1123	Monroe North Byron to Russell	DISTRICT 2	PAVED	799	440
1124	Jefferson North Copia to Byron	DISTRICT 2	PAVED	875	436
1125	Jefferson North Byron to Russell	DISTRICT 2	UNPAVED	827	440
1126	Monroe North Russell to Stevens	DISTRICT 2	UNPAVED	883	443
1127	Monroe North Stevens to Lackland	DISTRICT 2	UNPAVED	789	440
1128	Jefferson North Russell to Stevens	DISTRICT 2	UNPAVED	766	444
1129	Jefferson North Stevens to Lackland	DISTRICT 2	PAVED	802	440
1130	Monroe North Lackland to Partello	DISTRICT 2	PAVED	816	434
1131	Monroe North Partello to Dyer	DISTRICT 2	PAVED	743	424

1132	Jefferson North Lackland to Partello	DISTRICT 2	PAVED	803	434
1133	Jefferson North Partello to Dyer	DISTRICT 2	PAVED	791	427
1134	Van Buren North Dyer to Pollard	DISTRICT 2	PAVED	964	476
1135	Van Buren North Partello to Dyer	DISTRICT 2	PAVED	768	419
1136	Harrison North Dyer to Pollard	DISTRICT 2	PAVED	879	473
1137	Harrison North Partello to Dyer	DISTRICT 2	PAVED	739	417
1138	Van Buren North Lackland to Partello	DISTRICT 2	PAVED	749	434
1139	Van Buren North Stevens to Lackland	DISTRICT 2	PAVED	819	436
1140	Harrison North Lackland to Partello	DISTRICT 2	UNPAVED	800	437
1141	Harrison North Stevens to Lackland	DISTRICT 2	UNPAVED	838	436
1142	Van Buren North Russell to Stevens	DISTRICT 2	PAVED	758	435
1143	Van Buren North Byron to Russell	DISTRICT 2	UNPAVED	862	441
1144	Harrison North Russell to Stevens	DISTRICT 2	PAVED	865	435
1145	Harrison North Byron to Russell	DISTRICT 2	PAVED	835	439
1146	Van Buren North Copia to Byron	DISTRICT 2	UNPAVED	914	438
1147	Van Buren North Justus to Copia	DISTRICT 2	UNPAVED	1,214	580
1148	Harrison North Copia to Byron	DISTRICT 2	UNPAVED	470	439
1149	Harrison North Justus to Copia	DISTRICT 2	PAVED	1,233	593
1150	Van Buren North Cranfill to Justus	DISTRICT 2	UNPAVED	1,168	601
1151	Van Buren North Raynor to Cranfill	DISTRICT 2	UNPAVED	1,165	604
1152	Harrison North Cranfill to Justus	DISTRICT 2	UNPAVED	1,167	600
1153	Harrison North Raynor to Cranfill	DISTRICT 2	UNPAVED	1,122	599
1154	Van Buren North Raynor to Harrison	DISTRICT 2	PAVED	910	545
1155	N Piedras West Harrison to Van Buren	DISTRICT 2	PAVED	707	553
1156	Piedras East Tyler to Harrison	DISTRICT 2	PAVED	720	544
1157	2800 Tyler	DISTRICT 2	UNPAVED	767	544
1158	N Piedras West Polk to Tyler	DISTRICT 2	PAVED	736	546
1159	N Piedras East Polk to Tyler	DISTRICT 2	PAVED	588	685
1160	N Piedras West Taylor to Polk	DISTRICT 2	PAVED	645	542
1161	N Piedras East Taylor to Polk	DISTRICT 2	UNPAVED	674	541
1162	Tyler North Raynor to Cranfill	DISTRICT 2	UNPAVED	1,210	602
1163	Tyler North Cranfill to Justus	DISTRICT 2	PAVED	1,104	599
1164	Polk North Raynor to Cranfill	DISTRICT 2	UNPAVED	1,047	603
1165	Polk North Cranfill to Justus	DISTRICT 2	UNPAVED	1,195	603
1166	Tyler North Justus to Copia	DISTRICT 2	PAVED	1,170	593
1167	Tyler North Copia to Byron	DISTRICT 2	PAVED	898	433
1168	Polk North Justus to Copia	DISTRICT 2	UNPAVED	1,373	602
1169	Polk North Copia to Byron	DISTRICT 2	PAVED	855	435
1170	Tyler North Byron to Russell	DISTRICT 2	PAVED	960	444
1171	Tyler North Russell to Stevens	DISTRICT 2	PAVED	838	439
1172	Polk North Byron to Russell	DISTRICT 2	PAVED	866	441
1173	Polk North Russell to Stevens	DISTRICT 2	PAVED	798	439
1174	Tyler North Stevens to Lackland	DISTRICT 2	PAVED	876	437
1175	Tyler North Lackland to Partello	DISTRICT 2	PAVED	760	436
1176	Polk North Stevens to Lackland	DISTRICT 2	PAVED	830	438
1177	Polk North Lackland to Partello	DISTRICT 2	PAVED	886	439
1178	Tyler North Partello to Dyer	DISTRICT 2	PAVED	799	420

1179	Tyler North Dyer to Pollard	DISTRICT 2	UNPAVED	847	471
1180	Polk North Dyer to Pollard	DISTRICT 2	PAVED	844	424
1181	Polk North Dyer to Pollard	DISTRICT 2	UNPAVED	877	472
1182	Taylor North Dyer to Pollard	DISTRICT 2	PAVED	907	472
1183	Taylor North Partello to Dyer	DISTRICT 2	PAVED	650	415
1184	4024 Pierce	DISTRICT 2	PAVED	729	616
1185	North 3901 Fillmore	DISTRICT 2	PAVED	579	548
1186	Taylor North Lackland to Partello	DISTRICT 2	PAVED	778	437
1187	Taylor North Stevens to Lackland	DISTRICT 2	PAVED	836	438
1188	Fillmore Lackland to Partello	DISTRICT 2	PAVED	1,076	442
1189	Fillmore Stevens to Lackland	DISTRICT 2	PAVED	880	438
1190	Taylor North Russell to N Stevens	DISTRICT 2	PAVED	737	436
1191	Taylor North Byron to Russell	DISTRICT 2	PAVED	882	440
1192	Fillmore North Russell to Stevens	DISTRICT 2	PAVED	959	441
1193	Fillmore North Byron to Russell	DISTRICT 2	PAVED	870	440
1194	Taylor North Copia to Byron	DISTRICT 2	PAVED	931	435
1195	Taylor North Justus to Copia	DISTRICT 2	UNPAVED	1,287	606
1196	Fillmore Copia to Byron	DISTRICT 2	PAVED	820	429
1197	Fillmore North Justus to Copia	DISTRICT 2	UNPAVED	1,267	613
1198	Taylor North Cranfill to Justus	DISTRICT 2	UNPAVED	1,267	603
1199	Taylor North Raynor to Cranfill	DISTRICT 2	UNPAVED	1,189	603
1200	Fillmore North Cranfill to Justus	DISTRICT 2	UNPAVED	1,218	605
1201	Fillmore North Raynor to Cranfill	DISTRICT 2	PAVED	1,070	600
1202	Piedras East Pierce to Fillmore	DISTRICT 2	PAVED	563	536
1203	Piedras West Pierce to Fillmore	DISTRICT 2	UNPAVED	731	535
1204	N Piedras West Fillmore and Taylor	DISTRICT 2	UNPAVED	549	542
1205	Backside of 2731 Fillmore to 2730 Fillmore	DISTRICT 2	PAVED	4,609	1,836
1206	Pierce North Justus to Copia	DISTRICT 2	PAVED	1,392	606
1207	Pierce North Copia to Byron	DISTRICT 2	PAVED	799	434
1208	Truman North Copia to Byron	DISTRICT 2	PAVED	777	431
1209	Truman North Copia End (West)	DISTRICT 2	PAVED	460	183
1210	Truman North Byron to Russell	DISTRICT 2	PAVED	963	436
1211	Truman North Russell to Stevens	DISTRICT 2	PAVED	991	439
1212	Pierce North Byron to Russell	DISTRICT 2	PAVED	887	440
1213	Pierce North Russell to Stevens	DISTRICT 2	PAVED	854	439
1214	Truman North Stevens to Lackland	DISTRICT 2	PAVED	912	438
1215	Truman North Lackland to Partello	DISTRICT 2	PAVED	875	437
1216	Pierce North Stevens to Lackland	DISTRICT 2	PAVED	873	436
1217	Pierce North Lackland to Partello	DISTRICT 2	PAVED	971	441
1218	Dyer West Lincoln to Truman	DISTRICT 2	PAVED	681	548
1219	Dyer East Lincoln to Truman	DISTRICT 2	PAVED	658	621
1220	3901 Pierce	DISTRICT 2	PAVED	589	546
1221	4025 Pierce	DISTRICT 2	PAVED	567	614
1222	Dyer West Johnson to Lincoln	DISTRICT 2	PAVED	582	553
1223	4029 Lincoln	DISTRICT 2	PAVED	603	621
1224	3901 Johnson	DISTRICT 2	PAVED	575	546
1225	4035 Johnson	DISTRICT 2	PAVED	915	626

1226	Johnson North Lackland to Partello	DISTRICT 2	PAVED	791	434
1227	Lincoln North Lackland to Partello	DISTRICT 2	PAVED	834	434
1228	Lincoln North Russell to Stevens	DISTRICT 2	PAVED	863	436
1229	Lincoln North Byron to Russell	DISTRICT 2	PAVED	922	438
1230	Johnson North Russell to Stevens	DISTRICT 2	PAVED	938	438
1231	Hayes South Byron to Russell	DISTRICT 2	PAVED	1,116	441
1232	Hayes South Copia to Byron	DISTRICT 2	PAVED	955	428
1233	Lincoln North Justus to Copia	DISTRICT 2	PAVED	1,089	606
1234	Pierce North Alabama to Louisiana	DISTRICT 4	PAVED	1,199	334
1235	Fred Wilson North Pollard to St Charles	DISTRICT 2	PAVED	2,339	918
1236	Fred Wilson North Dyer to Pollard	DISTRICT 2	PAVED	1,029	560
1237	Dyer East McConnell to Dyer	DISTRICT 2	PAVED	1,094	481
1238	Keltner North Lackland to Dyer	DISTRICT 2	PAVED	2,126	1,169
1239	Fred Wilson North Lackland to Dyer	DISTRICT 2	PAVED	2,201	1,155
1240	Fred Wilson North Stevens to Lackland	DISTRICT 2	PAVED	596	268
1241	Fred Wilson North Russell to Stevens	DISTRICT 2	PAVED	1,021	459
1242	Keltner North Stevens to Lackland	DISTRICT 2	PAVED	1,004	433
1243	Keltner North Russell to Stevens	DISTRICT 2	PAVED	1,054	460
1244	Fred Wilson North Byron to Russell	DISTRICT 2	PAVED	830	429
1245	Fred Wilson North Byron to West End	DISTRICT 2	PAVED	1,076	453
1246	Keltner North Byron to Russell	DISTRICT 2	PAVED	1,048	435
1247	Keltner North Byron to West End	DISTRICT 2	PAVED	801	434
1248	McConnell North Byron to West End	DISTRICT 2	PAVED	1,092	452
1249	Wickman North Alabama to Byron	DISTRICT 2	UNPAVED	1,106	432
1250	Wickman North Byron to Russell	DISTRICT 2	PAVED	1,132	436
1251	McConnell North Russell to Stevens	DISTRICT 2	PAVED	1,075	460
1252	McConnell North Stevens to Lackland	DISTRICT 2	PAVED	1,024	436
1253	Wickman North Russell to Stevens	DISTRICT 2	PAVED	1,154	459
1254	Wickman North Stevens to Lackland	DISTRICT 2	PAVED	1,012	436
1255	McConnell North Lackland to Dyer	DISTRICT 2	PAVED	2,245	1,034
1256	Dyer East Sheppard to McConnell	DISTRICT 2	PAVED	1,136	452
1257	Broaddus North St Charles to Gateway South	DISTRICT 2	PAVED	223	95
1258	Broaddus North Grace to St Charles	DISTRICT 2	PAVED	1,081	441
1259	Broaddus North Pollard to Grace	DISTRICT 2	PAVED	1,136	442
1260	Dyer East Broaddus to Sheppard	DISTRICT 2	PAVED	591	293
1261	Broaddus North Dyer to Pollard	DISTRICT 2	PAVED	1,149	426
1262	Broaddus North Partello to Dyer	DISTRICT 2	PAVED	974	426
1263	Broaddus North Lackland to Partello	DISTRICT 2	PAVED	1,074	438
1264	Broaddus North Russell to Stevens	DISTRICT 2	PAVED	1,439	466
1265	Sheppard North Russell to Stevens	DISTRICT 2	PAVED	1,115	459
1266	Sheppard North Byron to Russell	DISTRICT 2	PAVED	1,026	432
1267	Sheppard North Alabama to Byron	DISTRICT 2	PAVED	969	428
1268	Broaddus North Byron to Russell	DISTRICT 2	PAVED	1,163	437
1269	Broaddus North Alabama to Byron	DISTRICT 2	PAVED	973	428
1270	Thomason North Alabama to Byron	DISTRICT 2	PAVED	796	348
1271	Thomason North Byron to Russell	DISTRICT 2	PAVED	996	434
1272	Flory North Alabama to Byron	DISTRICT 2	PAVED	1,061	439

1273	Flory North Byron to Russell	DISTRICT 2	PAVED	1,017	433
1274	Thomason North Russell to Stevens	DISTRICT 2	PAVED	1,014	460
1275	Thomason North Steven to Lackland	DISTRICT 2	PAVED	967	433
1276	Flory North Stevens to Lackland	DISTRICT 2	PAVED	985	435
1277	Flory North Russell to Stevens	DISTRICT 2	PAVED	998	459
1278	Thomason North Lackland to Partello	DISTRICT 2	PAVED	1,002	441
1279	Thoamson North Partello to Dyer	DISTRICT 2	PAVED	1,046	426
1280	Flory North Lackland to Partello	DISTRICT 2	PAVED	1,151	444
1281	Flory North Partello to Dyer	DISTRICT 2	PAVED	1,004	424
1282	Thomason North Dyer to Pollard	DISTRICT 2	PAVED	979	424
1283	Thomason North Pollard to Grace	DISTRICT 2	PAVED	1,008	442
1284	Flory North Dyer to Pollard	DISTRICT 2	PAVED	1,027	426
1285	Flory North Pollard to Grace	DISTRICT 2	PAVED	1,068	443
1286	Thomason North Grace to St Charles	DISTRICT 2	PAVED	1,086	442
1287	Thomason North St Charles to Gateway South	DISTRICT 2	PAVED	233	96
1288	Flory North Grace to St Charles	DISTRICT 2	PAVED	943	438
1289	Flory North St Charles to Gateway south	DISTRICT 2	PAVED	190	93
1290	Leavell North St Charles to Gateway South	DISTRICT 2	PAVED	215	94
1291	Leavell North Grace to St Charles	DISTRICT 2	UNPAVED	1,048	440
1292	Leavell North Pollard to Grace	DISTRICT 2	PAVED	1,045	443
1293	Leavell North Dyer to Pollard	DISTRICT 2	PAVED	839	419
1294	Leavell North Partello to Dyer	DISTRICT 2	PAVED	995	425
1295	Kemp North Partello to Dyer	DISTRICT 2	UNPAVED	987	423
1296	Leavell North Lackland to Partello	DISTRICT 2	PAVED	974	441
1297	Leavell North Stevens to Lackland	DISTRICT 2	PAVED	1,271	439
1298	Kemp North Lackland to Partello	DISTRICT 2	PAVED	1,119	443
1299	Kemp North Stevens to Lackland	DISTRICT 2	PAVED	939	432
1300	Leavell North Russell to Stevens	DISTRICT 2	PAVED	1,415	467
1301	Leavell North Byron to Russell	DISTRICT 2	PAVED	1,085	434
1302	Kemp North Russell to Stevens	DISTRICT 2	PAVED	1,156	459
1303	Kemp North Byron to Russell	DISTRICT 2	PAVED	1,127	436
1304	Leavell North Byron to End West	DISTRICT 2	PAVED	713	438
1305	Kemp North Byron to Logan	DISTRICT 2	PAVED	1,233	450
1306	Kenneth West Arlen to Moonlight	DISTRICT 2	PAVED	1,344	644
1307	Lawson West Arlen to Moonlight	DISTRICT 2	PAVED	1,643	656
1308	Ankerson West Arlen to Moonlight	DISTRICT 2	PAVED	1,679	648
1309	Norton West Arlen to Moonlight	DISTRICT 2	PAVED	1,505	644
1310	Kenneth West Moonlight to Maxwell	DISTRICT 2	PAVED	2,530	997
1311	Lawson West Moonlight to Maxwell	DISTRICT 2	PAVED	873	373
1312	Ankerson West Moonlight to Maxwell	DISTRICT 2	PAVED	2,387	995
1313	Norton West Moonlight to Maxwell	DISTRICT 2	PAVED	2,379	998
1314	Roberts West Moonlight to Maxwell	DISTRICT 2	PAVED	2,514	998
1315	Herbert West Moonlight to Maxwell	DISTRICT 2	PAVED	2,014	993
1317	Manila North Arabian Nights to McCombs	DISTRICT 4	UNPAVED	2,923	1,286
1318	Arabian Knights West Saluki to Souda	DISTRICT 4	UNPAVED	1,431	735
1319	Dyer Southeast Souda to Saluki	DISTRICT 4	UNPAVED	1,849	919
1322	Souda North Arabian Knights to McCombs	DISTRICT 4	UNPAVED	1,204	618

1323	Hasan North Arabian Nights to McCombs	DISTRICT 4	UNPAVED	1,012	457
1324	McCombs West Venice to Sahara	DISTRICT 4	UNPAVED	1,269	666
1325	9900 Taj Majal	DISTRICT 4	UNPAVED	2,181	1,069
1326	Taj Mahal West Souda to Sahara	DISTRICT 4	UNPAVED	2,137	985
1327	Oxford North Gateway North to Marr	DISTRICT 2	UNPAVED	950	438
1328	Oxford North Marr to Radford	DISTRICT 2	UNPAVED	983	443
1329	Trowbridge North Gateway North to Marr	DISTRICT 2	PAVED	1,018	442
1330	Trowbridge North Marr to Radford	DISTRICT 2	UNPAVED	863	445
1331	Trowbridge North Radford to Pennsylvania	DISTRICT 2	PAVED	825	955
1332	Trowbridge North Pennsylvania to Hardaway	DISTRICT 2	PAVED	695	769
1333	Raynolds West Trowbridge to Graham	DISTRICT 2	PAVED	861	549
1334	Gary Owen South St Johns to Trowbridge	DISTRICT 2	PAVED	3,797	1,532
1335	Trowbridge North Deboro to St John	DISTRICT 2	PAVED	1,747	589
1336	1300 Chadbourne	DISTRICT 2	UNPAVED	2,571	1,470
1337	Backside 1101 Selden	DISTRICT 2	UNPAVED	1,286	862
1338	1217 Chadbourne	DISTRICT 2	UNPAVED	1,634	1,103
1339	Chadbourne West Selden to Trowbridge	DISTRICT 2	UNPAVED	1,167	511
1340	Howze West Clifton to Trowbridge	DISTRICT 2	UNPAVED	2,628	1,040
1341	Bliss North Radford to Hardaway	DISTRICT 2	UNPAVED	1,558	566
1342	Bliss North Marr to Radford	DISTRICT 2	UNPAVED	953	441
1343	Hueco North Radford to Hardaway	DISTRICT 2	UNPAVED	1,320	553
1344	Hueco North Marr to Radford	DISTRICT 2	UNPAVED	980	437
1345	Bliss North Gateway North to Marr	DISTRICT 2	UNPAVED	1,118	443
1346	Hueco North Gateway North to Marr	DISTRICT 2	UNPAVED	951	437
1347	Bliss North Bonne to Gateway South	DISTRICT 2	PAVED	947	436
1348	Bliss North Houston to Boone	DISTRICT 2	PAVED	918	437
1349	Hueco North Boone to Gateway South	DISTRICT 2	PAVED	850	434
1350	Hueco North Houston to Boone	DISTRICT 2	PAVED	897	434
1351	Bliss North Lamar to Houston	DISTRICT 2	PAVED	889	416
1352	Lamar West by 3829 Bliss	DISTRICT 2	PAVED	1,033	822
1353	Hueco North Travis to Lamar	DISTRICT 2	PAVED	882	429
1354	Hueco North Lamar to Houston	DISTRICT 2	PAVED	979	422
1355	Clifton North Radford to Hardway	DISTRICT 2	UNPAVED	1,214	550
1356	La Luz North Hardway to Raynolds	DISTRICT 2	UNPAVED	1,356	763
1357	La Luz North Raynolds to Howze	DISTRICT 2	UNPAVED	658	369
1358	Montana North Raynolds to Howze	DISTRICT 2	UNPAVED	697	356
1359	Montana North Hardaway to Raynolds	DISTRICT 2	UNPAVED	1,347	780
1360	Montana North Radford to Hardaway	DISTRICT 2	UNPAVED	2,292	578
1361	Montana South Huckleberry to El Portal	DISTRICT 2	PAVED	1,763	784
1362	Montana South Raynolds to El Portal	DISTRICT 2	PAVED	1,349	529
1363	Montana North Marr to Radford	DISTRICT 2	UNPAVED	1,070	438
1364	Montana North Gateway North to Marr	DISTRICT 2	UNPAVED	961	435
1365	Tularosa North Marr to Radford	DISTRICT 2	UNPAVED	900	436
1366	Tularosa North Gateway North to Marr	DISTRICT 2	UNPAVED	930	435
1367	Yandell North Gateway North to Marr	DISTRICT 2	PAVED	1,102	438
1368	Yandell North Marr to Radford	DISTRICT 2	PAVED	825	431
1369	Wyoming North Gateway North to Marr	DISTRICT 2	PAVED	1,107	437

1370	Wyoming North Marr to Radford	DISTRICT 2	PAVED	1,041	436
1371	Missouri North Gateway North to Marr	DISTRICT 2	UNPAVED	1,099	446
1372	Missouri North Marr to Radford	DISTRICT 2	UNPAVED	924	434
1373	Madera North Marr to West End	DISTRICT 2	UNPAVED	778	349
1374	Madera North Marr to Radford	DISTRICT 2	UNPAVED	1,135	435
1375	610 Radford	DISTRICT 2	UNPAVED	480	207
1376	Rosa North Bowie to West End	DISTRICT 3	UNPAVED	609	293
1377	Durazno North Copia to Stevens	DISTRICT 3	PAVED	717	352
1378	Rosa North Copia to Stevens	DISTRICT 3	UNPAVED	928	358
1380	Uva West Rosa to Durazno	DISTRICT 3	UNPAVED	1,003	513
1381	Rosa North Bowie to Roosevelt	DISTRICT 3	UNPAVED	954	430
1382	Rosa North Roosevelt to Marr	DISTRICT 3	UNPAVED	695	427
1383	Rosa North Marr to Radford	DISTRICT 3	UNPAVED	1,078	439
1386	Rosa North Radford to East End	DISTRICT 3	UNPAVED	555	280
1387	Rosa North Revere to West End	DISTRICT 3	UNPAVED	846	404
1388	Rosa North Euclid to Chelsea	DISTRICT 3	UNPAVED	787	509
1389	Rosa North Chelsea to Romany	DISTRICT 3	UNPAVED	843	564
1390	Rosa North Romany to Paisano	DISTRICT 3	PAVED	479	232
1391	Frutas North Chelsea to Paisano	DISTRICT 3	UNPAVED	1,128	710
1392	Rosa South Euclid to Chelsea	DISTRICT 3	UNPAVED	974	513
1393	Dailey North Chelsea to E Paisano	DISTRICT 3	UNPAVED	1,049	594
1394	Rosa North Paisano to Glenwood	DISTRICT 3	PAVED	738	504
1395	Tamburo North Glenwood to East End	DISTRICT 3	UNPAVED	762	335
1396	Macias North Paisano to Glenwood	DISTRICT 3	UNPAVED	1,346	644
1397	Macias North Glenwood to Frederick	DISTRICT 3	UNPAVED	1,431	797
1398	Frederick East Macias to Tampa	DISTRICT 3	UNPAVED	679	411
1399	Ybarra North Glenwood to Frederick	DISTRICT 3	UNPAVED	1,437	772
1400	Dailey North Glenwood to East End	DISTRICT 3	UNPAVED	549	298
1401	Pine East Stephenson to North End	DISTRICT 3	UNPAVED	239	178
1402	5860 Yandell	DISTRICT 3	PAVED	897	374
1403	Yandell North Frederick to Gateway East	DISTRICT 3	UNPAVED	774	316
1404	Tampa North Frederick to Atoka	DISTRICT 3	PAVED	1,738	748
1405	Yandell North Frederick to Atoka	DISTRICT 3	PAVED	1,665	748
1406	Paisano East Willie Sanchez to Gateway South	DISTRICT 3	PAVED	455	281
1407	Cleveland North Paisano to Gateway West	DISTRICT 3	PAVED	2,658	672
1408	5735 Yandell	DISTRICT 3	PAVED	934	714
1409	Cleveland North Gateway East to Frederick	DISTRICT 3	UNPAVED	502	217
1410	Cleveland North Frederick to Atoka	DISTRICT 3	UNPAVED	1,706	749
1411	Jemez South Frederick to Trowbridge	DISTRICT 3	UNPAVED	3,955	1,515
1412	6107 Trowbridge	DISTRICT 3	UNPAVED	2,391	1,038
1413	6247 Trowbridge	DISTRICT 3	UNPAVED	2,179	926
1414	Cleveland North Geronimo to Marlow	DISTRICT 3	UNPAVED	2,416	1,059
1415	Yandell North Geronimo to Marlow	DISTRICT 3	UNPAVED	2,507	1,062
1416	Cleveland North Clark to Geronimo	DISTRICT 3	UNPAVED	1,943	1,048
1417	Yandell North Clark to Geronimo	DISTRICT 3	UNPAVED	2,264	1,052
1418	Cleveland North Atoka to Clark	DISTRICT 3	UNPAVED	1,696	747
1419	Yandell North Atoka to Clark	DISTRICT 3	UNPAVED	1,691	747

1420	Tampa North Atoka to Clark	DISTRICT 3	UNPAVED	1,943	757
1421	Tampa North Clark to Geronimo	DISTRICT 3	UNPAVED	2,430	1,054
1422	Tampa North Geronimo to Marlow	DISTRICT 3	UNPAVED	2,246	1,058
1423	Dailey North Paisano to Geronimo	DISTRICT 3	UNPAVED	1,040	769
1424	Beacon North Paisano to Glenwood	DISTRICT 3	UNPAVED	1,476	862
1425	Beacon Glenwood to East End	DISTRICT 3	UNPAVED	465	302
1426	Kapilowitz North Glenwood to East End	DISTRICT 3	UNPAVED	413	305
1427	Alameda Collinsworth to Maryland	DISTRICT 3	UNPAVED	632	402
1428	Alameda North Maryland to Clark	DISTRICT 3	UNPAVED	638	396
1429	Alameda North Copia to Stevens	DISTRICT 3	PAVED	736	348
1430	Pera North Copia to Stevens	DISTRICT 3	PAVED	727	347
1431	Pera North Stevens to Latta	DISTRICT 3	UNPAVED	951	435
1432	112 Latta St	DISTRICT 3	PAVED	591	594
1433	Hammett East Frutas to Alameda	DISTRICT 8	PAVED	687	440
1434	S Hammett West Alameda to Pera	DISTRICT 3	PAVED	772	600
1435	Boone West Pera to Alameda	DISTRICT 8	PAVED	461	327
1437	Alameda South Evergreen to Pera	DISTRICT 8	PAVED	422	265
1438	Concepcion West Alberta to Train Lines	DISTRICT 3	UNPAVED	1,067	485
1439	Concepcion West Alameda to Alberta	DISTRICT 3	PAVED	1,654	750
1440	Concepcion West Alameda to Paisano	DISTRICT 3	PAVED	996	452
1441	Headlock West Alameda to Dunne	DISTRICT 8	PAVED	876	799
1442	Headlock East Alameda to Dunne	DISTRICT 8	PAVED	931	664
1443	Locust West Dunne to Alameda	DISTRICT 8	PAVED	822	485
1444	Tobin West Alameda to Dunne	DISTRICT 8	PAVED	1,182	694
1447	Headlock West Dunne to South End	DISTRICT 8	PAVED	862	621
1448	Headlock East Dunne to South End	DISTRICT 8	PAVED	1,068	600
1449	Pera South Bonne to Evergreen	DISTRICT 8	PAVED	631	342
1450	Pera South Evergreen to Washington	DISTRICT 8	PAVED	968	486
1451	Boone West Pera to Rivera	DISTRICT 8	PAVED	606	342
1452	Boone West Rivera to South End	DISTRICT 8	PAVED	337	215
1453	Rivera North Copia to Stevens	DISTRICT 3	UNPAVED	775	348
1454	Rivera North Stevens to Latta	DISTRICT 3	PAVED	1,085	435
1455	Findley North Latta to West End	DISTRICT 3	PAVED	940	440
1456	Findley North Latta to East End	DISTRICT 3	UNPAVED	522	278
1457	Findley South Latta to East End	DISTRICT 8	PAVED	332	167
1458	Alameda South Tangier to Malaga	DISTRICT 3	PAVED	651	559
1459	Alameda South S Gibraltar to S Tangier	DISTRICT 3	UNPAVED	506	511
1460	Alameda South Seville to Gibraltar	DISTRICT 3	UNPAVED	573	482
1461	Alameda North Gibraltar to Tangier	DISTRICT 3	UNPAVED	607	240
1462	Alameda North Seville to Gibraltar	DISTRICT 3	PAVED	1,159	417
1463	Esteban North Seville to Gibraltar	DISTRICT 3	PAVED	532	260
1464	Seville West Sambrano to Toledo	DISTRICT 3	UNPAVED	697	769
1465	Toledo West Sambrano to Valencia	DISTRICT 3	PAVED	754	775
1466	Valencia West Sambrano to Ascarate	DISTRICT 3	UNPAVED	636	767
1470	Sambrano North Seville to Tangier	DISTRICT 3	UNPAVED	860	324
1471	Valencia West Alameda to Valencia	DISTRICT 3	UNPAVED	614	395
1472	Clark North Geronimo to Gateway East	DISTRICT 3	PAVED	4,803	1,606

1475	Oregon West Rim to Schuster	DISTRICT 1	PAVED	558	284
1476	Mesa West Rim to Schuster	DISTRICT 1	PAVED	511	286
1477	Stanton West Rim to Schuster	DISTRICT 1	PAVED	403	283
1478	Stanton West Hague to Rim	DISTRICT 1	PAVED	439	285
1479	Kansas West Hague to Rim	DISTRICT 1	PAVED	566	300
1480	Stanton East Rim to Schuster	DISTRICT 1	UNPAVED	462	274
1482	Backside 500 Hague	DISTRICT 1	PAVED	544	443
1483	Ochoa East Schuster to North End	DISTRICT 1	PAVED	503	270
1484	Portland South Cotton to West End	DISTRICT 1	UNPAVED	313	127
1485	Portland North Cotton to West End	DISTRICT 1	PAVED	280	142
1486	San Jose North Cotton to Dead End	DISTRICT 1	UNPAVED	386	243
1487	Rim West Ange to St Vrain	DISTRICT 1	PAVED	1,459	746
1488	Rim North Ochoa to St Vrain	DISTRICT 1	PAVED	1,397	703
1489	Hague North Campbell to Ochoa	DISTRICT 1	PAVED	1,277	630
1490	Hague North Kansas to Campbell	DISTRICT 1	PAVED	519	292
1491	N Virginia Northeast E Blanchard to E Blacker	DISTRICT 1	PAVED	492	304
1492	Virginia West Blanchard to Blacker	DISTRICT 1	PAVED	520	306
1493	Ochoa West Blanchard to Blacker	DISTRICT 1	PAVED	585	303
1494	Florence West Blanchard to Blacker	DISTRICT 1	UNPAVED	534	301
1495	Campbell West Blanchard to Blacker	DISTRICT 1	PAVED	566	302
1496	Kansas West Blacker to Hague	DISTRICT 1	PAVED	462	291
1497	Stanton West Blacker to Hague	DISTRICT 1	PAVED	416	289
1498	Kansas West Blanchard to Blacker	DISTRICT 1	PAVED	540	301
1499	Stanton West Blanchard to Blacker	DISTRICT 1	PAVED	539	301
1500	Mesa West University to Blanchard	DISTRICT 1	PAVED	539	280
1501	Stanton West University to Blanchard	DISTRICT 1	PAVED	540	294
1502	Kansas West University to Blanchard	DISTRICT 1	PAVED	604	304
1503	Campbell West University to Blanchard	DISTRICT 1	PAVED	556	302
1504	Mesa West Kerbey to University	DISTRICT 1	PAVED	531	292
1505	Stanton West Kerbey to University	DISTRICT 1	PAVED	494	278
1506	Kansas West Kerbey to University	DISTRICT 1	UNPAVED	607	301
1507	Campbell West Kerbey to University	DISTRICT 1	PAVED	545	296
1508	Florence West Kerbey to University	DISTRICT 1	PAVED	538	297
1509	Florence West University to Blanchard	DISTRICT 1	PAVED	610	305
1510	Ochoa West University to Blanchard	DISTRICT 1	PAVED	556	302
1511	Ochoa West Kerbey to University	DISTRICT 1	PAVED	576	303
1512	Virginia West University to Blanchard	DISTRICT 1	PAVED	580	303
1513	Virginia West Kerbey to University	DISTRICT 1	PAVED	566	301
1514	N Virginia Northeast E University to E Blanchard	DISTRICT 1	PAVED	549	303
1515	N Virginia Northeast E Kerbey to E University	DISTRICT 1	PAVED	536	302
1516	Ange West Kerbey to University	DISTRICT 1	PAVED	564	300
1517	Rim West Kerbey to Ange	DISTRICT 1	PAVED	1,299	635
1518	Octavia West Kerbey to North End	DISTRICT 1	PAVED	471	280
1519	Ange West Kerbey to North End	DISTRICT 1	PAVED	532	280
1520	N Virginia East E Kerbey to E New York	DISTRICT 1	PAVED	540	301
1521	Virginia West Kerbey to New York	DISTRICT 1	PAVED	518	301
1522	Ochoa West New York to Kerbey	DISTRICT 1	PAVED	647	306

1523	Florence East New York to North End	DISTRICT 1	PAVED	370	168
1524	Florence West New York to Kerbey	DISTRICT 1	PAVED	558	296
1525	Florence West New York to North End	DISTRICT 1	PAVED	581	285
1526	Campbell West New York to Kerbey	DISTRICT 1	PAVED	544	274
1527	Kansas West Kerbey to New York Ditch	DISTRICT 1	PAVED	486	273
1528	Kansas West Boston to New York	DISTRICT 1	PAVED	509	285
1529	Mesa West Kerbey to New York Ditch	DISTRICT 1	PAVED	394	273
1530	Mesa West Boston to New York Ditch	DISTRICT 1	PAVED	530	280
1531	Mesa West Robinson to Boston	DISTRICT 1	PAVED	721	300
1532	Stanton West Robinson to Boston	DISTRICT 1	PAVED	488	303
1533	Kansas West Robinson to Boston	DISTRICT 1	PAVED	476	302
1534	Mesa West Cincinnati to Robinson	DISTRICT 1	PAVED	526	292
1535	Stanton West Cincinnati to Robinson	DISTRICT 1	PAVED	560	305
1536	Kansas West Cincinnati to Robinson	DISTRICT 1	PAVED	546	305
1537	Stanton West Baltimore to Robinson	DISTRICT 1	PAVED	525	295
1538	Robinson North Kansas to Campbell	DISTRICT 1	PAVED	511	285
1539	Robinson North Campbell to Florence	DISTRICT 1	PAVED	519	290
1540	Robinson North Florence to Ochoa	DISTRICT 1	PAVED	553	301
1541	Cincinnati North Florence to Ochoa	DISTRICT 1	PAVED	538	300
1542	Cincinnati North Campbell to Florence	DISTRICT 1	PAVED	545	297
1543	Cincinnati North Kansas to Campbell	DISTRICT 1	PAVED	515	288
1544	Florence West Mississippi to Baltimore	DISTRICT 1	PAVED	540	294
1545	Kansas West Baltimore to Cincinnati	DISTRICT 1	PAVED	543	296
1546	Kansas West Mississippi to Baltimore	DISTRICT 1	PAVED	507	291
1547	Campbell West Coffin to Mississippi	DISTRICT 1	UNPAVED	495	265
1548	Campbell West Gregory to Coffin	DISTRICT 1	PAVED	1,018	439
1549	Stanton East Gregory to Kern	DISTRICT 1	PAVED	741	894
1550	Stanton West Gregory to Kern	DISTRICT 8	PAVED	1,331	760
1551	Winter West Galloway to McKelligon	DISTRICT 1	UNPAVED	450	288
1552	Hixson West Mesita to McKelligon	DISTRICT 1	UNPAVED	515	266
1553	Hixson West McKelligon to Alethea Park	DISTRICT 1	PAVED	732	298
1554	O'Keefe West McKelligon to Alethea Park	DISTRICT 1	PAVED	596	252
1555	O'Keefe West Mesita to McKelligon	DISTRICT 1	UNPAVED	629	718
1556	Murray West Mesita to McKelligon	DISTRICT 1	PAVED	1,263	760
1557	N Stanton West Mesita to Alethea Park	DISTRICT 1	PAVED	919	551
1558	N Stanton Southeast McKelligon to Kern	DISTRICT 1	PAVED	1,050	599
1559	N Stanton East Galloway to McKelligon	DISTRICT 1	PAVED	1,250	498
1560	831 Galloway	DISTRICT 1	PAVED	1,145	863
1561	Winter North Stockwell to East End	DISTRICT 1	PAVED	1,015	423
1562	715 Mesita	DISTRICT 1	PAVED	780	979
1563	601 Turney	DISTRICT 1	UNPAVED	1,294	943
1564	Stanton East Turney to Mesita	DISTRICT 1	PAVED	606	276
1565	Stanton East La Cruz to Turney	DISTRICT 1	PAVED	1,035	405
1566	Stanton East Flamingo to La Cruz	DISTRICT 1	UNPAVED	561	332
1567	Salas West Borderland to Galindo	DISTRICT 1	UNPAVED	848	453
1568	Arce West Borderland to Galindo	DISTRICT 1	UNPAVED	666	448
1569	Arce West Galindo to Viramontes	DISTRICT 1	UNPAVED	796	433

1570	Modesta West Galindo to Viramontes	DISTRICT 1	UNPAVED	1,412	604
1571	Arce West Viramontes to Tarango	DISTRICT 1	UNPAVED	625	423
1572	Arce East Viramontes to Tarango	DISTRICT 1	UNPAVED	276	159
1573	Doniphan North Hillside to West End	DISTRICT 8	UNPAVED	943	566
1574	Bois D Arc North Caper to Bois D Arc	DISTRICT 7	UNPAVED	2,076	454
1575	Bois D Arc North Caper to Sumac	DISTRICT 7	UNPAVED	4,189	846
1576	Springwood South McRae to Wedgewood	DISTRICT 7	PAVED	1,633	550
1577	Williamette South Fray to Ralpheene	DISTRICT 7	PAVED	365	220
1578	Williamette South Ralpheene to Francine	DISTRICT 7	PAVED	374	241
1579	Williamette South Francine to Christy	DISTRICT 7	PAVED	428	243
1581	Lafayette East Carpenter to Train Lines	DISTRICT 7	UNPAVED	227	124
1582	North of 8077 Carpenter	DISTRICT 7	UNPAVED	2,745	1,897
1583	Alameda North Harris to Zaragoza	DISTRICT 7	PAVED	790	336
1584	Gibbs West Ysleta to South End	DISTRICT 6	UNPAVED	737	493
1585	Schutz Northwest Mount Carmel to Lowenstein	DISTRICT 6	UNPAVED	508	509
1586	8938 Mount Carmel	DISTRICT 6	UNPAVED	219	127
1587	Alameda South Ysleta to Schutz	DISTRICT 6	PAVED	652	296
1588	Mount Carmel North Harris to West End	DISTRICT 6	UNPAVED	576	259
1589	Harris East Mount Carmel to North End	DISTRICT 6	UNPAVED	215	127
1590	Harris East Mount Carmel to South End	DISTRICT 6	UNPAVED	268	176
1591	S Zaragoza West Rose Kennedy to Ted Kennedy	DISTRICT 6	PAVED	5,753	2,384
1592	S Zaragoza North Rose Kennedy	DISTRICT 6	PAVED	2,633	1,129
1593	Montana South Michael to Joe Battle	DISTRICT 5	PAVED	1,073	395
1594	Federal North Piedras to Raynor	DISTRICT 2	PAVED	748	300
1595	Grant South Raynor to East End	DISTRICT 2	PAVED	994	437
1596	Grant South Piedras to Raynor	DISTRICT 2	PAVED	1,051	512
1597	Silver North Alabama to Louisiana	DISTRICT 2	PAVED	932	400
1598	Main East Fern to Porfirio Diaz	DISTRICT 8	PAVED	671	346
1599	Roberts West Arlen to Moonlight	DISTRICT 2	PAVED	1,456	627
1600	West side of Gateway North to Dyer	DISTRICT 2	UNPAVED	1,542	644
1601	West of Gateway North to Dyer	DISTRICT 2	UNPAVED	2,185	920
2000	5400 Saint Charles	DISTRICT 2	PAVED	656	235
2400	Harper Northwest Wilson to Train Lines	DISTRICT 2	PAVED	1,262	713
2401	Pershing East Chester to Cumberland	DISTRICT 2	PAVED	694	376
2402	3835 Trowbridge (to Dead End)	DISTRICT 2	PAVED	896	257
2403	Trowbridge North Howze to Debord	DISTRICT 2	PAVED	1,466	557
2800	Loma Terrace North Stanley to Cook	DISTRICT 7	UNPAVED	1,369	691
2801	North Loma Terrace Cook to Lomaland	DISTRICT 7	UNPAVED	1,362	600
2802	Loma Terrace Northeast Lomaland to Lee Trevino	DISTRICT 7	UNPAVED	4,999	2,401
3604	3921 McConell	DISTRICT 2	PAVED	333	1,034
3605	Dyer West McConell to Keltner North Section	DISTRICT 2	PAVED	725	1,169
3607	4731 Leeds	DISTRICT 2	UNPAVED	674	720
4001	Ange Northeast Cliff to River	DISTRICT 8	PAVED	424	580
4002	625 Yandell	DISTRICT 8	PAVED	910	1,244
4003	N El Paso West California to Nevada	DISTRICT 8	PAVED	640	640
4004	Backside 1232 Prospect	DISTRICT 8	PAVED	420	675
4005	W Yandell Northwest Upson to Mundy	DISTRICT 8	PAVED	726	991

4008	3260 N Mesa	DISTRICT 8	PAVED	1,026	760
4009	Gregory North Kern to Gregory	DISTRICT 1	UNPAVED	305	894
4010	Okeefe East Turney to Mesita	DISTRICT 1	PAVED	974	979
4011	N Stanton West La Cruz to Turney	DISTRICT 1	PAVED	1,002	943
4015	Backside 2800 Pierce	DISTRICT 2	PAVED	588	535
4016	Taylor North Elm to N Piedras	DISTRICT 2	PAVED	762	542
4018	Tyler North Piedras to Raynor	DISTRICT 2	UNPAVED	841	685
4019	N Piedras East Harrison to Van Buren	DISTRICT 2	PAVED	680	545
4020	Russell West Mobile to Nashville	DISTRICT 2	UNPAVED	632	723
4021	Pershing North Gateway South to Nashville	DISTRICT 2	PAVED	776	618
4022	8300 Mount Baldy	DISTRICT 2	PAVED	7,063	2,249
4415	Backside 708 Ochoa	DISTRICT 8	PAVED	374	411
4416	East side 516 Hague	DISTRICT 1	UNPAVED	336	443
4417	South of 7328 Dale	DISTRICT 3	UNPAVED	907	1,794
4418	7365 Franklin	DISTRICT 3	UNPAVED	1,612	1,794
4419	305 Stewart	DISTRICT 3	UNPAVED	974	1,047
4420	Arabian Knights to behind 5361 Saluki	DISTRICT 4	UNPAVED	926	458
5220	6401 Fiesta Dr	DISTRICT 8	UNPAVED	362	104
5221	505 Castile Av to Fiesta Dr	DISTRICT 8	UNPAVED	718	211
5222	505 De Soto Av to Castile Av	DISTRICT 8	UNPAVED	725	214
5223	Palo Alto Northeast De Soto to De Leon	DISTRICT 8	UNPAVED	2,539	737
5224	6113 Cadiz St	DISTRICT 8	UNPAVED	403	109
5225	6109 Cadiz St	DISTRICT 8	UNPAVED	404	107
5226	Cadiz West Granada to Balboa	DISTRICT 8	UNPAVED	787	213
5227	Cadiz Northwest Balboa to Cabrillo	DISTRICT 8	UNPAVED	1,541	483
5228	Cadiz Southwest Cabrillo to San Saba	DISTRICT 8	UNPAVED	1,717	474
5229	5944 Cadiz	DISTRICT 8	UNPAVED	380	108
5230	509 Chermont Dr back of Cresmont Park	DISTRICT 8	UNPAVED	1,450	500
5231	Normont North Chermont to Ridgemont	DISTRICT 8	UNPAVED	1,898	632
5232	436 Ridgemont Dr	DISTRICT 8	UNPAVED	324	120
5233	701 Winter Dr between Stockwell Ln & Winter St	DISTRICT 1	UNPAVED	158	92
5234	Gregory South Mesa to Stanton	DISTRICT 8	UNPAVED	1,397	432
5235	Robinson North N Ochoa to N Virginia	DISTRICT 1	PAVED	478	260
5236	N Campbell Southwest Hague to Rim	DISTRICT 1	UNPAVED	649	266
5241	Hixson East Mesita to McKelligon	DISTRICT 1	UNPAVED	702	718
5242	3512 Murray	DISTRICT 1	PAVED	417	551
5243	3503 Murray	DISTRICT 1	PAVED	420	760
5244	Stanton Southeast Winter to Galloway	DISTRICT 1	PAVED	1,060	863
5245	Backside 800 Galloway	DISTRICT 1	PAVED	213	498
5246	Backside 710 McKelligon	DISTRICT 1	PAVED	377	599
5247	Backside 511 Gregory	DISTRICT 1	PAVED	486	894
5641	Sahara South Taj Mahal to Arabian Nights	DISTRICT 4	UNPAVED	456	1,069
5642	Backside 5707 Venice	DISTRICT 4	UNPAVED	451	666
6041	1530 San Antonio	DISTRICT 8	PAVED	137	324
6042	E Paisano East Cleveland to E Yandell	DISTRICT 3	PAVED	653	714
6043	Hammett West Alameda to Frutas	DISTRICT 3	PAVED	586	594
6044	North of 3809 Alameda	DISTRICT 8	PAVED	224	440

6045	3801 Pera	DISTRICT 3	PAVED	659	600
6046	Backside 113 Gibraltar to Dead End	DISTRICT 3	UNPAVED	453	482
6047	Backside 125 Tangier	DISTRICT 3	UNPAVED	417	511
6048	127 Malaga	DISTRICT 3	PAVED	644	559
6049	Mount Carmel North Gibbs to Lowenstein	DISTRICT 6	UNPAVED	496	509
6050	8005 Carpenter	DISTRICT 7	UNPAVED	864	1,897
6441	Dyer West Keltner to Fred Wilson	DISTRICT 2	PAVED	731	1,155
6443	4012 Keltner	DISTRICT 2	PAVED	355	560
6444	Dyer West Hayes to Johnson	DISTRICT 2	PAVED	484	546
6445	Dyer East Hayes to Johnson	DISTRICT 2	PAVED	577	626
6446	3901 Lincoln	DISTRICT 2	PAVED	475	553
6447	Dyer East Johnson to Lincoln	DISTRICT 2	PAVED	529	621
6448	3901 Truman	DISTRICT 2	PAVED	522	548
6449	4037 Truman	DISTRICT 2	PAVED	648	621
6450	Dyer West Truman to Pierce	DISTRICT 2	PAVED	534	546
6451	Dyer East Truman to Pierce	DISTRICT 2	PAVED	464	614
6452	Backside 2930 Pierce	DISTRICT 2	PAVED	482	536
6453	Fillmore Partello to Dyer	DISTRICT 2	PAVED	573	548
6454	Dyer East Pierce to Fillmore	DISTRICT 2	PAVED	539	616
6455	2801 Polk	DISTRICT 2	PAVED	783	542
6456	2930 Taylor	DISTRICT 2	UNPAVED	797	541
6457	Tyler North Elm to N Piedras	DISTRICT 2	PAVED	432	546
6458	N Piedras West Tyler to Harrison	DISTRICT 2	UNPAVED	639	544
6459	Backside 2927 Harrison	DISTRICT 2	PAVED	552	544
6460	2800 Harrison	DISTRICT 2	PAVED	421	553
6461	2931 Monroe	DISTRICT 2	UNPAVED	502	543
6462	2927 Jefferson	DISTRICT 2	UNPAVED	621	545
6463	Copia East Nashville to Mobile	DISTRICT 2	PAVED	662	727
6464	Backside of 3412 Mobile	DISTRICT 2	PAVED	303	727
6465	Justus East Nashville to Mobile	DISTRICT 2	UNPAVED	643	722
6466	Backside 3308 Mobile	DISTRICT 2	UNPAVED	324	722
6467	Backside 3511 Nashville	DISTRICT 2	PAVED	308	723
6468	2711 Radford	DISTRICT 2	PAVED	614	612
6469	3330 Nashville	DISTRICT 2	UNPAVED	169	368
6470	Gateway South West Memphis to Nashville	DISTRICT 2	PAVED	272	504
6471	Frankfort North Boone to Memphis	DISTRICT 2	PAVED	632	724
6472	N Copia East Frankfort to Savannah	DISTRICT 2	PAVED	732	693
6473	Copia East Altura to Savannah	DISTRICT 2	PAVED	732	680
6474	3431 Richmond	DISTRICT 2	PAVED	800	629
6475	South of 4018 Leeds	DISTRICT 2	PAVED	410	644
6476	Manchester North Gateway North to Marr	DISTRICT 2	UNPAVED	1,053	805
6478	3431 Louisville	DISTRICT 2	PAVED	740	617
6479	Pershing West Altura to Manchester	DISTRICT 2	PAVED	416	542
6480	Backside 3433 Lebanon	DISTRICT 2	PAVED	721	617
6481	3701 Hastings	DISTRICT 2	PAVED	629	631
6482	Hastings North Caples to Crescent	DISTRICT 2	UNPAVED	832	1,088
6483	North of 4701 Chesterfield	DISTRICT 2	UNPAVED	411	636

6484	Pershing West Cambridge to Wilson	DISTRICT 2	PAVED	650	743
6485	Howze West Chesterfield to Hastings	DISTRICT 2	PAVED	684	651
6486	1800 Travis	DISTRICT 2	PAVED	484	551
6487	4707 Banner	DISTRICT 2	PAVED	368	827
6488	4748 Cumberland	DISTRICT 2	PAVED	600	827
6489	Cumberland East Banner to Graham	DISTRICT 2	UNPAVED	741	935
6490	Backside 4707 Graham (Entrance by Banner and/or Graham)	DISTRICT 2	UNPAVED	249	935
6882	3701 Oxford	DISTRICT 2	PAVED	894	737
6883	3825 Oxford	DISTRICT 2	PAVED	277	501
6884	Cumberland South Radford to Pennsylvania	DISTRICT 2	PAVED	973	955
6885	1514 Radford	DISTRICT 2	PAVED	457	955
6886	Cumberland South Pennsylvania to Hardaway	DISTRICT 2	PAVED	729	769
6887	1515 Hardaway	DISTRICT 2	PAVED	324	769
6888	3701 Trowbridge	DISTRICT 2	PAVED	470	549
6889	Backside 3830 Oxford	DISTRICT 2	PAVED	691	653
6890	4716 Graham	DISTRICT 2	PAVED	539	622
6891	1518 Carlyle	DISTRICT 2	PAVED	305	549
7282	Pershing East Bliss to Trowbridge	DISTRICT 2	PAVED	877	822
7283	3780 Bliss	DISTRICT 2	PAVED	346	599
7284	Quitman North Howze to Chadbourne	DISTRICT 2	UNPAVED	536	1,103
7285	Quitman North Chadbourne to Selden	DISTRICT 2	UNPAVED	487	862
7286	Quitman North Selden to Huckleberry	DISTRICT 2	UNPAVED	502	1,470
7682	W Overland North to S Durango	DISTRICT 8	PAVED	517	271
8882	Valverde East E Paisano to Blanco	DISTRICT 8	UNPAVED	1,339	604
8883	Dolan East E Paisano to Blanco	DISTRICT 8	UNPAVED	1,263	675
9282	North of Rushing between Beals and Dyer	DISTRICT 4	PAVED	2,435	1,235
9682	402 Arnulfo	DISTRICT 8	UNPAVED	551	355
9683	French East Comanche to Barney	DISTRICT 8	UNPAVED	891	396
10083	Harper Northwest Cambridge to Wilson	DISTRICT 2	PAVED	1,105	569
10482	Shelter East E Paisano to Orchard	DISTRICT 8	PAVED	1,441	748
10882	5217 Gunter	DISTRICT 2	PAVED	876	339
10883	Statler East Adolphus to Gunter	DISTRICT 2	PAVED	1,442	523
10884	George Orr Northwest Sparrow to Canary	DISTRICT 3	UNPAVED	1,237	716
10885	Grant South Maple to Rosewood	DISTRICT 2	UNPAVED	793	447
10886	Grant South Birch to Maple	DISTRICT 2	UNPAVED	810	445
10887	Grant South Cedar to Birch	DISTRICT 2	UNPAVED	779	438
10888	Grant South Elm to Cedar	DISTRICT 2	UNPAVED	784	438
10889	Grant South Piedras to Elm	DISTRICT 2	UNPAVED	304	175
10890	Hueco Hill North to Hueco Hill	DISTRICT 5	PAVED	703	376
10891	Hueco Valley East to Hueco Hill	DISTRICT 5	PAVED	1,031	561
10892	Hueco Cave North to Hueco Hill side to Hurshel Antwine Elementary	DISTRICT 5	PAVED	1,006	509
10893	Hueco Mine North to Hueco Cave	DISTRICT 5	PAVED	850	442
10894	Hueco Pit North to Hueco Mine side to Hurshel Antwine Elementary	DISTRICT 5	PAVED	1,110	613
10895	Hueco Sand North to Hueco Valley	DISTRICT 5	PAVED	996	517
10896	Hueco Sands Circle North to Hueco Valley	DISTRICT 5	PAVED	957	465

10897	Hueco Mine South to Hueco Pit	DISTRICT 5	PAVED	734	371
10898	Hueco Mine North Hueco Valley to Hueco Cave	DISTRICT 5	PAVED	1,225	677
10899	Hueco Cave to Hueco Hill East of Hueco Valley	DISTRICT 5	PAVED	1,096	602
10901	Dyer East Britton to Sierra Vsita	DISTRICT 2	UNPAVED	590	266
10902	Dyer East Britton to Hercules	DISTRICT 2	UNPAVED	529	101
10903	2431 Altura	DISTRICT 2	PAVED	1,013	500
11303	Estrella North Wyoming to Missouri	DISTRICT 8	PAVED	512	577
11703	Backside 510 Mesita	DISTRICT 1	UNPAVED	210	718

Sum Area_Sq_Yd	1,534,919.32
Sum Length	770,793.43

(END OF EXHIBIT A)

EXHIBIT B
SCOPE OF SERVICES
DESCRIPTION OF AIRPORT GROUNDS MAINTENANCE SERVICES

Contractor shall be responsible for providing grounds maintenance services in the areas defined below, and as specified by the Director of Aviation ("Director") or designee. Contractor shall remove litter, trash, and debris, as well as empty trashcans located in the areas noted below. All litter, trash, and debris will be disposed of at the maintenance facility located on Boeing Street, or as designated by the Director. The Director may specify additional areas for maintenance, from time to time.

1. SHORT TERM PARKING LOT

Interior - All grounds designated for parking, landscaped areas, entry/exit areas, and terminal entrance walkways.

Exterior - Landscaped areas around rock wall, entry/exit areas, driveways, and sidewalks.

2. LONG TERM PARKING LOT (SOUTH)

Interior - All parking lot grounds, medians, all entry/exit areas, shuttle stops and trash receptacles.

Exterior - All landscape areas around parking lot, entry driveways and sidewalks.

3. LONG TERM PARKING LOT (NORTH)

Interior - All parking lot grounds, medians, all entry/exit areas, shuttle stops and trash receptacles.

Exterior - All landscaping areas around parking lot, entry driveways and sidewalks.

4. EMPLOYEE PARKING LOTS (EAST & WEST)

Interior - Parking lot grounds areas, median areas, trash receptacles, entry/exit ways.

Exterior - Landscape areas around parking lot wall, sidewalks, and driveway.

5. RENTAL CAR READY LOT

All parking lot grounds, trashcans, entry/exit areas, and sidewalks. On or about June 22, 2016 this area will become a portion of the short term parking lot (Item 1).

6. CARGO AREA

From rental car ready parking lot, Convair Rd. west of western end of terminal to Airway Blvd. From center of street to front of buildings ending at Airway Blvd. All parking lot grounds, landscaped areas outside and inside rock wall between streets and building locations, entry/exit ways, and sidewalks.

7. AIRWAY BLVD

All medians, triangles, landscaped and grass areas from median start point, just north of Boeing Dr., west to Airport Rd. Landscaped areas will include areas from Shelter Valet Parking area south of Airway Blvd., at the intersection of Airway Blvd. and Airport Rd.,

north to Leigh Fisher Blvd. All medians and triangles located on Terminal Dr. are to be serviced during Blvd. servicing.

8. TOWER AREA

Cul-de-sac area located east of airport tower and outside of the southern airport perimeter fence line at north end of Hawkins Blvd.

9. TAXICAB STANDS

Designated taxi cab stand area in front of Airport Terminal building.

10. HAWKINS BLVD. VACANT LOT

Area north of Montana Ave. east of Hawkins Blvd. and east of the FAA Air Traffic Control Tower east to the Border Patrol fence line.

11. AIRPORT ROAD

From intersection of Airport Rd. and Airway Blvd., north on Airport Rd., east side of Airport Rd. to Leigh Fisher Blvd.

12. LEIGH FISHER BLVD.

From the intersection of Airport Rd. and Leigh Fisher Blvd., east to northern curve of Leigh Fisher Blvd. All landscaped medians and roadsides, including airport property and fence lines, following last business location to road curve.

13. BUTTERFIELD TRAIL BLVD.

From intersection of Airport Rd. All medians, roadsides (including gutters), and fence lines starting at Leigh Fisher Blvd. heading east.

14. BOEING DRIVE (NORTH SIDE OF STREET)

From intersection of Boeing Dr. and Hawkins Blvd., west on Boeing Dr., airport locations, and grass, landscaped areas, parking lots, and sidewalks, west to American Dr. Vacant lots on southern side of Boeing Dr., between Hawkins Blvd. and Airport Rd., Lockheed Dr. and Boeing Dr. Vacant lot on southern side of Boeing Dr., east of business located at intersection of Boeing Dr. and Airport Rd.

15. LOCKHEED DRIVE

Area on southern side of vacant lots located between Hawkins St. and Sikorsky St.

16. GLOBAL REACH DR. (WALTER JONES BLVD. TO MONTANA AVE.)

Cleanup of litter, trash, and debris will include both sides of road as well as medians. Cleanup will extend to both fence lines for entire road.

All fence line junctures (traps) will be cleaned and all trash and debris removed. Locations at beginning of extended road, end of Walter Jones Blvd., have areas on both sides of road. These locations will be litter picked and trash/debris removed. Global Reach Dr. from Montana Ave., northward to end intersection perpendicular to road traveling from Walter Jones/east end to Cargo facilities, 2.1 miles – both sides of road as well as median. Litter pick up, trash, and debris removal as stated above.

17. GEORGE PERRY BLVD.

The cargo facility will have litter picked up and debris removed on southern side of the building and all bay locations. The access road in front of the building will be cleaned.

All three (3) parking lots and parking ends will be litter picked from fence line on the western end to fence line on eastern end. All internal rock landscapes will be litter picked at all parking lot locations. All desert landscaped centered areas will be cleaned around its outer edge, up to twenty (20) feet from parking lot edge.

18. GENERAL REQUIREMENTS - ALL AREAS

All trash, litter, and debris will be disposed at the Airport supplied disposal containers on Airport property.

19. WEED CONTROL.

Landscape areas on Airways (Airways to Airport Rd.) Medians and Monument. All chat areas.

Landscape areas on Convair Rd. and parking areas.

Parking areas are Short Term, Long Term, rentals and the main entrance.

Cargo 3 and 4 on George Perry will include all rock landscape areas. (Excluding medians on George Perry)

Once full kill has been achieved contractor shall clean up dead plant material.

Contractor shall possess Texas Department of Agriculture Pesticide Applicator's License Material Safety Data Sheet for Herbicide will provided by EPIA.

The most current version of the Texas Department of Agriculture Pesticide Applicator Record must be submitted to EPIA when herbicide is utilized by the contractor.

EPIA will provide Herbicide chemical to Xceed Resources as needed.

20. WEED CONTROL – BUTTERFIELD TRAIL

Spray the fence line on Airport road.

All Butterfield Trail chat walkways.

Spray and maintain weeds on Walter Jones from the Bend in Walter Jones for approx. 4000 ft. x (2ft). Going East.

Once full kill has been achieved contractor shall clean up dead plant material.

Material Safety Data Sheet for Herbicide will provided by EPIA.

The most current version of the Texas Department of Agriculture Pesticide Applicator Record must be submitted to EPIA when herbicide is utilized by the contractor.

EPIA will provide Herbicide chemical to Xceed Resources as needed.

This grounds maintenance service will be performed fifty-two (52) weeks per year. Service locations are as Airport designated personnel request.

(SCHEDULE OF SERVICES BEGINS ON THE FOLLOWING PAGE)

SCHEDULE OF SERVICES

Grounds maintenance services for the Airport are required of Contractor at the locations listed in the Scope of Services (Exhibit B), and shall be performed on the following days:

1	SHORT TERM PARKING LOT	Monday through Friday
2 & 3	LONG TERM PARKING LOTS (NORTH & SOUTH)	Monday, Wednesday & Friday
4	EMPLOYEE PARKING LOTS (EAST & WEST)	Monday, Wednesday & Friday
5	RENTAL CAR READY LOT	Monday through Friday
6	CARGO AREA	Monday, Wednesday & Friday
7	AIRWAY BLVD.	Monday through Friday
8	TOWER AREA	Monday & Friday
9	TAXICAB STANDS	Monday through Friday
10	HAWKINS BLVD. VACANT LOT	Monday, Wednesday & Friday
11	AIRPORT ROAD	Tuesday & Thursday
12	LEIGH FISHER BLVD.	Tuesday & Thursday
13	BUTTERFIELD TRAIL BLVD.	Tuesday & Thursday
14	FOUNDERS BLVD.	Tuesday & Thursday
15	BOEING DRIVE (NORTHSIDE OF STREET)	Tuesday & Thursday
16	LOCKHEED DR.	Tuesday & Thursday
17	GLOBAL REACH BLVD. (WALTER JONES BLVD TO MONTANA AVE.)	Tuesday & Thursday
18	GEORGE PERRY BLVD.	Tuesday and Thursday

WAIVER OF RIGHTS AND TERMINATION OF PRIOR CONTRACT

TIBH and Xceed waive any rights to notice of termination by the City for any overlapping contract for grounds maintenance services, including but not limited to the State Use Contract for Grounds Maintenance Services made April 14, 2015, entered into by and between the parties to this Contract, and any amendment thereto (the "prior contract"). Additionally, the prior contract shall terminate on April 14, 2016, and will be succeeded by this Citywide Litter Control Contract. Upon such termination of the prior contract, Contractor shall provide one final invoice for all services completed up to the date of termination. The City shall compensate the Contractor in accordance with the terms of the prior contract.

(END OF EXHIBIT B)

EXHIBIT C
Contract Pricing

	Description	Year	Annual Amount	Monthly Amount
EPIA	Litter Pickup	1	108,321.56	9,026.80
		2	111,571.20	9,297.60
		3	114,918.34	9,576.53
	TOTAL		334,811.10	
	Herbicide	1	43,137.68	3,594.81
		2	44,431.81	3,702.65
		3	45,764.77	3,813.73
	TOTAL		133,334.26	
SAM	Litter Control - Alley Cleanup	1	204,166.92	17,013.91
		2	210,291.96	17,524.33
		3	216,600.72	18,050.06
	TOTAL		631,059.60	
TOTAL for All Services			1,099,204.96	



Streets and Maintenance Department

Citywide Litter Control

Citywide Litter Control

16-1044-486

April 5, 2016

"Delivering Outstanding Services"



Streets and Maintenance Department

Citywide Litter Control

Strategic Plan Goal:

3) Promote the Visual Image of El Paso

"Delivering Outstanding Services"



Streets and Maintenance Department

Citywide Litter Control

Purpose of Procurement

- Enable the City to enter into an agreement with TIBH/Xceed Resources to perform litter control, cleaning, weed control, and maintenance for alleys citywide and Specific Airport Properties.
- Streets and Maintenance Department uses this contract as a tool for Alley Litter Control.
- El Paso International Airport uses this contract as a tool for Grounds Maintenance.
- TIBH/Xceed Resources will provide employment to the visually impaired and disabled under Chapter 122 of the Texas Human Resources Code

"Delivering Outstanding Services"



Streets and Maintenance Department

Citywide Litter Control



"Delivering Outstanding Services"



Streets and Maintenance Department

Citywide Litter Control

Contract No. 16-1044-486

Contractor	TIBH/Xceed Resources
Item(s)	Alley Cleaning and Airport Grounds Maintenance
Initial Term	3 years
Option	1 year for an additional \$377,283.83
Estimated Award	\$1,099,204.96; \$1,476,488.79 with option
Funding Source	Environment Fee Fund & Airport Operations Fund
Account No.	2305-532-32040-P3230-522040 & 3000-562-62060

Texas Human Resources Code agreement

"Delivering Outstanding Services"



Streets and Maintenance Department

Citywide Litter Control

Questions & Comments

"Delivering Outstanding Services"