

An aerial photograph of a city, likely Los Angeles, showing a dense residential area with a river in the foreground and mountains in the background. A dark semi-transparent rectangular overlay is positioned in the upper half of the image, containing the main title and date.

UPPER EASTSIDE MASTER PLAN

April 30, 2019

Project Update



POWER IN THE VISION

Goal 2: Set the Standard for a Safe and Secure City

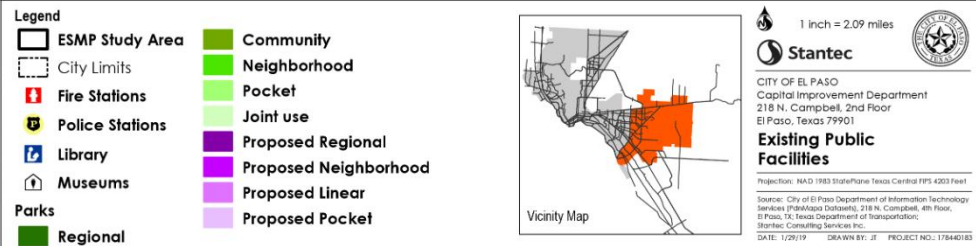
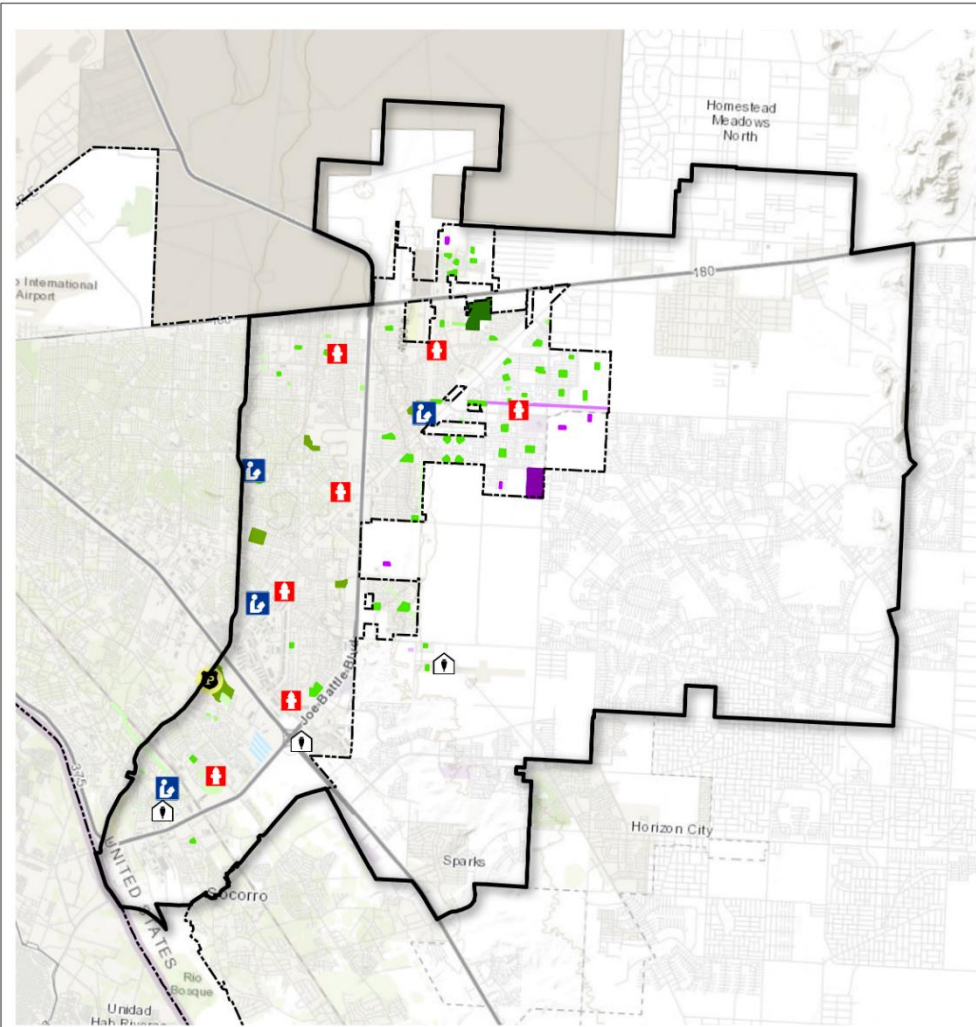
Goal 4: Enhance El Paso's Quality of Life through Recreational, Cultural, and Educational Environments

Goal 7: Enhance and sustain El Paso's Infrastructure Network

Inventory Assessment Completed

Data collected:


- 76 parks
- 3 recreation centers
- 1 police command center
- 6 fire stations
- 1 senior center
- 1 pool
- 3 libraries



Upper Eastside Master Plan

Project Prioritization

- Preliminary Draft May 2019, Final Draft July 2019
- Capital Project List
- Funding Opportunities
- Community Engagement



Upper Eastside Master Plan

Growth Management

- Preliminary Draft May 2019, Final Draft July 2019
- Code Amendments to Title 19, 20, and 21
- Plan El Paso Growth Management
- Annexation Plan and Policy
- MTP Calibration



Upper Eastside Master Plan

Public Meetings

- June 2019 (2 trips) and July 2019
- Council Work August 2019



A black and white aerial photograph of a city, likely San Francisco, with a dense urban landscape and mountains in the background. The sky is filled with dramatic, heavy clouds. The text "Thank You" is overlaid in a large, bold, black font across the center of the image. The city below shows a mix of residential houses and commercial buildings, with a prominent skyscraper in the middle ground. The mountains in the distance are partially obscured by a light haze or fog.

Thank You