

**CITY OF EL PASO, TEXAS**  
**AGENDA ITEM DEPARTMENT HEAD'S SUMMARY FORM**

**DEPARTMENT:** City Development Department, Planning Division

**AGENDA DATE:** June 4, 2013

**CONTACT PERSON/PHONE:** Shamori Whitt, (915) 541-4477, whittSR@elpasotexas.gov

**DISTRICT(S) AFFECTED:** 8

**SUBJECT:**

Discussion and action on a resolution adopting The City of El Paso Downtown Pedestrian Wayfinding Plan. (District 8).

**BACKGROUND / DISCUSSION:**

Development of The Downtown Pedestrian Wayfinding Plan began in late 2009. The plan was initiated by the Economic Development Department and has since been a collaboration between the City of El Paso and the Downtown Management District. The document has been through several revisions since the initial 2010 draft the City was presented with. The Downtown Management District has facilitated the public vetting of the plan throughout the entire process. The final version is based on that public input, along with the need for elements that are flexible in nature given the ongoing dynamic nature of Downtown El Paso.

**PRIOR COUNCIL ACTION:**

On August 21, 2012, the City Council amended Title 15 (Public Services) to add a City Wayfinding Program. The City Development Department was tasked with establishing location and design standards for the areas to be adopted into the program. In accordance with Plan El Paso, Downtown was selected first.

**AMOUNT AND SOURCE OF FUNDING:**

N/A

**BOARD / COMMISSION ACTION:**

N/A

\*\*\*\*\*REQUIRED AUTHORIZATION\*\*\*\*\*

**LEGAL:** (if required) N/A

**FINANCE:** (if required) N/A

**DEPARTMENT HEAD:**

Carlos Gallinar  
Deputy Director of City Development Department, Planning

**APPROVED FOR AGENDA:**

**CITY MANAGER:** \_\_\_\_\_

**DATE:** \_\_\_\_\_

## **A RESOLUTION ADOPTING THE CITY OF EL PASO DOWNTOWN PEDESTRIAN WAYFINDING PLAN**

**WHEREAS**, on August 21, 2012 the City Council amended Title 15 (Public Services) to include Section 15.08.140 City Wayfinding Program with the purpose of providing information to the public on key areas of interest within the city and enabling the public to safely and efficiently arrive at and maneuver within those areas of interest;

**WHEREAS**, as per the ordinance, City Development Department was charged with establishing a location system for wayfinding signs and by Resolution; the City Council may establish areas of interest for purposes of determining where wayfinding signs are placed;

**WHEREAS**, the City Development Department recommends Downtown as the first area of interest as directed by Goal 1.1 of Plan El Paso, the City's Comprehensive Plan, which states that "The City of El Paso places the highest priority on the reinvigoration of Downtown, whose strategic location, walkable blocks and historic buildings will once again make Downtown a vibrant destination and center of culture, shopping, government and the arts;"

**WHEREAS**, the El Paso City Council approved the Downtown 2015 Plan on October 31, 2006, which calls for improvements to Downtown El Paso that favor and enhance pedestrian traffic such as wayfinding signs; and

**WHEREAS**, the Director of City Development recommends that the City adopt the City of El Paso Downtown Pedestrian Wayfinding Plan in order to meet the goals of the City Wayfinding Program, Plan El Paso and the Downtown 2015 Plan.

**NOW, THEREFORE BE IT RESOLVED BY THE CITY COUNCIL OF THE  
CITY OF EL PASO THAT:**

(1) The City of El Paso Downtown Pedestrian Wayfinding Plan (the "Downtown Wayfinding Plan") be adopted as shown in Exhibit "A", attached to this Resolution.

(2) The City Manager shall incorporate The City of El Paso Downtown Wayfinding Plan into all future City projects affecting streets, sidewalks, street amenities, and other elements involved in pedestrian traffic within the Downtown Wayfinding Plan boundaries.

**(SIGNATURES BEGIN ON NEXT PAGE)**

**CITY OF EL PASO, TEXAS**

**ATTEST:**

\_\_\_\_\_  
John F. Cook  
Mayor

\_\_\_\_\_  
Richarda Duffy Momsen  
City Clerk

**APPROVED AS TO FORM:**

\_\_\_\_\_  
Matthew K. Behrens  
Assistant City Attorney

**APPROVED AS TO CONTENT:**

\_\_\_\_\_  
Carlos Gallinar, Deputy Director  
of City Development, Planning

---

# The City of El Paso Pedestrian Wayfinding

## 30 April 2013



**FD2S INC.**

500 Chicon  
Austin, Texas 78702  
tel 512 476 7733  
fax 512 473 2202  
[www.fd2s.com](http://www.fd2s.com)

**© 2013 FD2S INC.**

All rights reserved. The intellectual property, concepts,  
and designs contained in this document are the exclusive  
property of fd2s inc.  
Neither the document nor the information it contains may  
be copied, disclosed to others, or used in connection  
with any work or project other than the specific project for  
which it has been prepared and developed, without the  
written consent of fd2s inc.



---

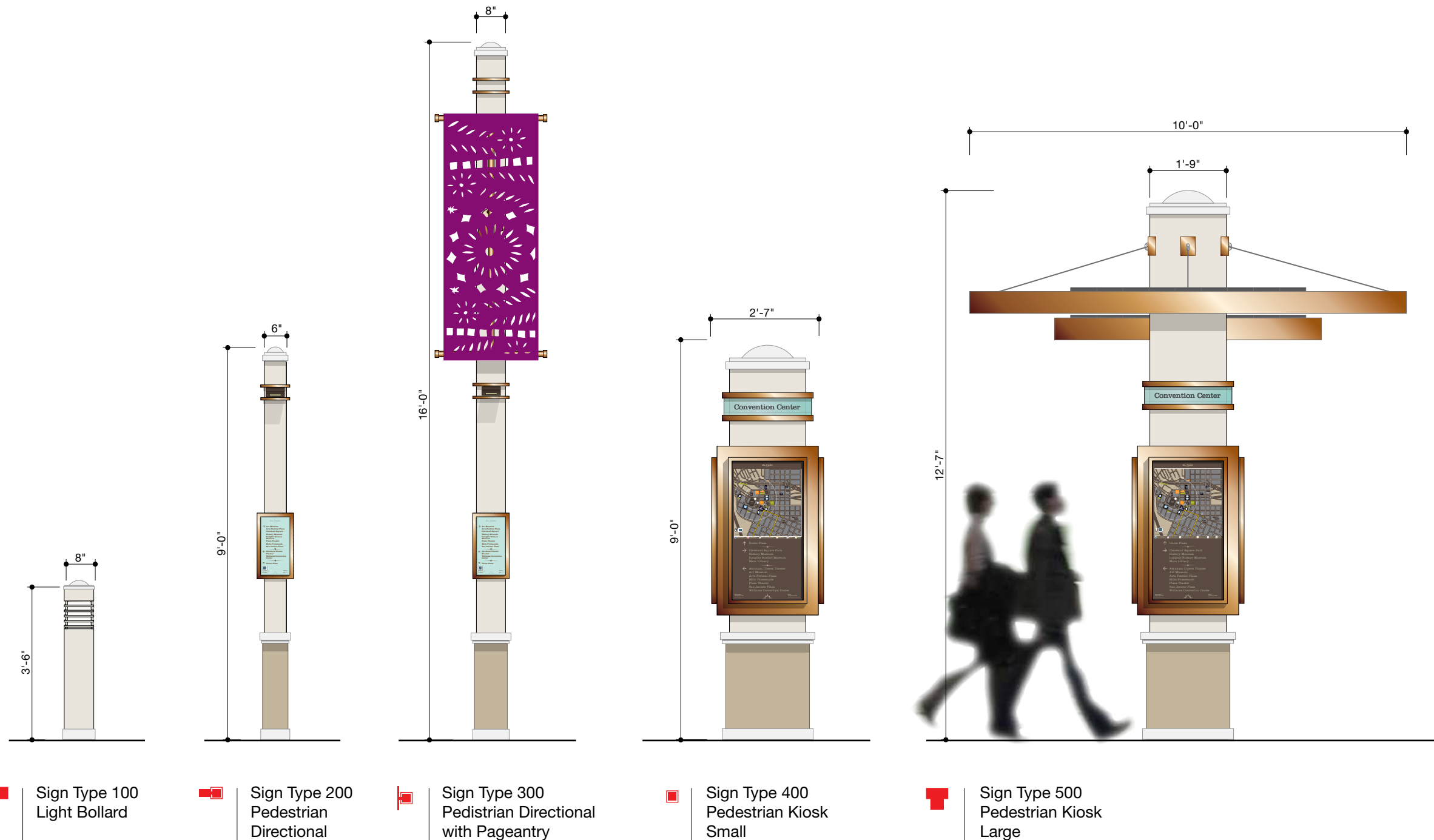
# Wayfinding Sign Types



**FD2S INC.**  
500 Chicon  
Austin, Texas 78702  
tel 512 476 7733  
fax 512 473 2202  
www.fd2s.com

**© 2013 FD2S INC.**  
All rights reserved. The intellectual property, concepts, and designs contained in this document are the exclusive property of fd2s inc.  
Neither the document nor the information it contains may be copied, disclosed to others, or used in connection with any work or project other than the specific project for which it has been prepared and developed, without the written consent of fd2s inc.

**PROJECT NAME/PROJECT CODE**  
**The City of El Paso**  
**Wayfinding and Street Amenities**  
13CEP006



# 1 Signage Family

Scale: 3/8" = 1'-0"



FD2S INC.  
500 Chicon  
Austin, Texas 78702  
tel 512 476 7733  
fax 512 473 2202  
www.fd2s.com

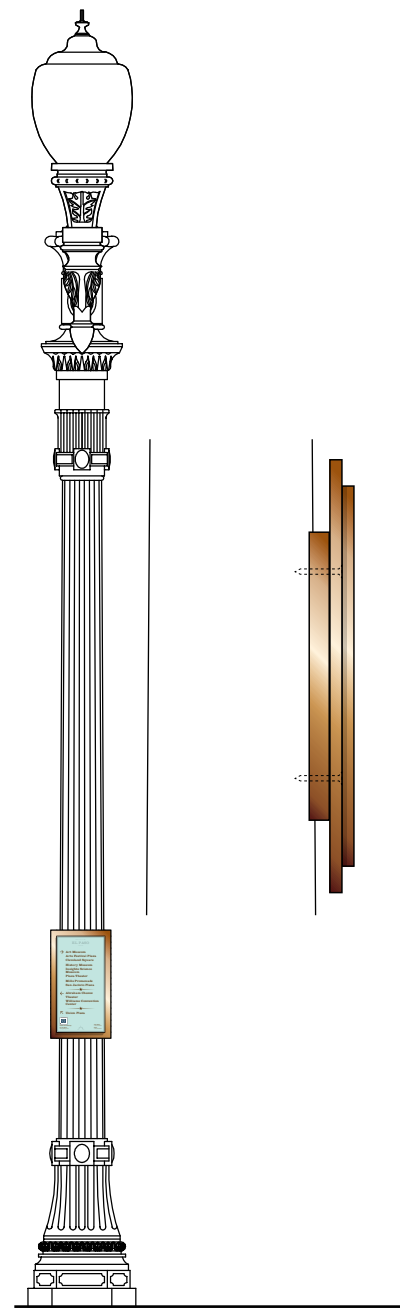
© 2013 FD2S INC.  
All rights reserved. The intellectual property, concepts, and designs contained in this document are the exclusive property of fd2s inc.  
Neither the document nor the information it contains may be copied, disclosed to others, or used in connection with any work or project other than the specific project for which it has been prepared and developed, without the written consent of fd2s inc.


PROJECT NAME/PROJECT CODE  
**The City of El Paso**  
Wayfinding and Street Amenities  
13CEP006

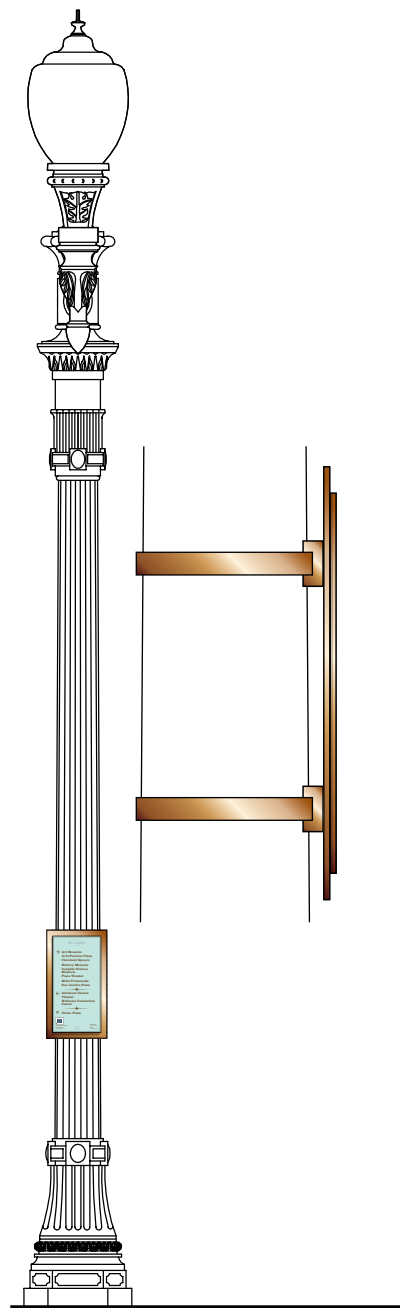
ISSUES/REVISIONS  
29MAR2013 Pedestrian Wayfinding  
30APRIL2013 Revision 1


PAGE TITLE / ELEMENT TYPE  
**Sign Type Overview**  
Sign Type Family and Street Amenities

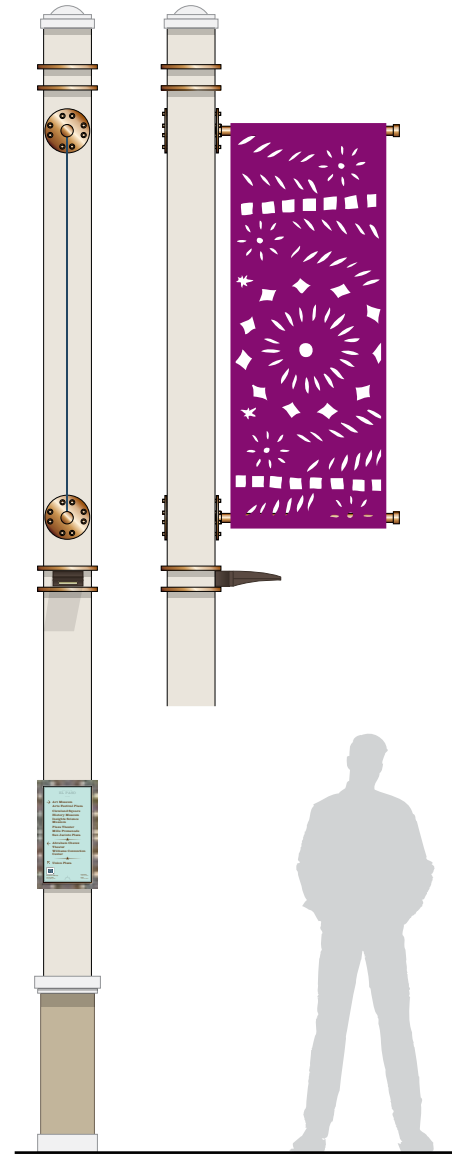
SHEET NUMBER  
**G3.0**





 Sign Type 210  
Pedestrian Directional  
on Existing Light Standard




 Sign Type 220  
Pedestrian Directional  
on Existing Light Standard




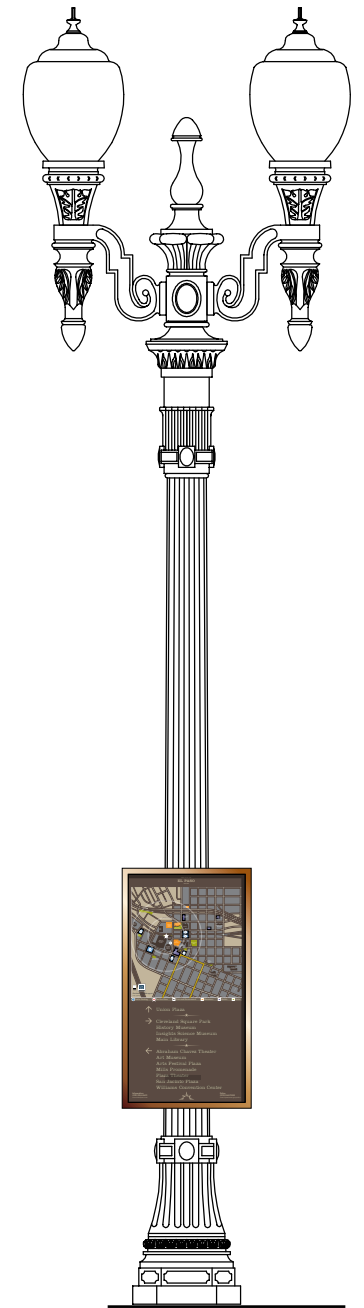
 Sign Type 310  
Pedestrian Directional  
with Pageantry




 Sign Type 320  
Pedestrian Directional  
with Pageantry on  
Existing Light Standard



 Sign Type 410  
Pedestrian Kiosk  
Small on Pole



 Sign Type 420  
Pedestrian Kiosk  
Small on Existing  
Light Standard

## 1 Signage Family Alternates

Scale: 3/8" = 1'-0"



FD2S INC.

500 Chicon  
Austin, Texas 78702  
tel 512 476 7733  
fax 512 473 2202  
www.fd2s.com

© 2013 FD2S INC.

All rights reserved. The intellectual property, concepts, and designs contained in this document are the exclusive property of fd2s inc.  
Neither the document nor the information it contains may be copied, disclosed to others, or used in connection with any work or project other than the specific project for which it has been prepared and developed, without the written consent of fd2s inc.

PROJECT NAME/PROJECT CODE

**The City of El Paso**  
**Wayfinding and Street Amenities**  
13CEP006

ISSUES/REVISIONS

29MAR2013 Pedestrian Wayfinding  
30APRIL2013 Revision 1

PAGE TITLE / ELEMENT TYPE

**Sign Type Overview**  
Sign Type Family and Street  
Amenities

SHEET NUMBER

**G4.0**



FD2S INC.  
500 Chicon  
Austin, Texas 78702  
tel 512 476 7733  
fax 512 473 2202  
www.fd2s.com

© 2013 FD2S INC.  
All rights reserved. The intellectual property, concepts, and designs contained in this document are the exclusive property of fd2s inc.  
Neither the document nor the information it contains may be copied, disclosed to others, or used in connection with any work or project other than the specific project for which it has been prepared and developed, without the written consent of fd2s inc.

PROJECT NAME/PROJECT CODE  
**The City of El Paso**  
Wayfinding and Street Amenities  
13CEP006

ISSUES/REVISIONS  
29MAR2013 Pedestrian Wayfinding  
30APRIL2013 Revision 1

PAGE TITLE / ELEMENT TYPE  
**Sign Type 500**  
Pedestrian Kiosk – Large  
Axonometric Renderings

SHEET NUMBER  
**G5.0**

---

# Wayfinding Location Plans

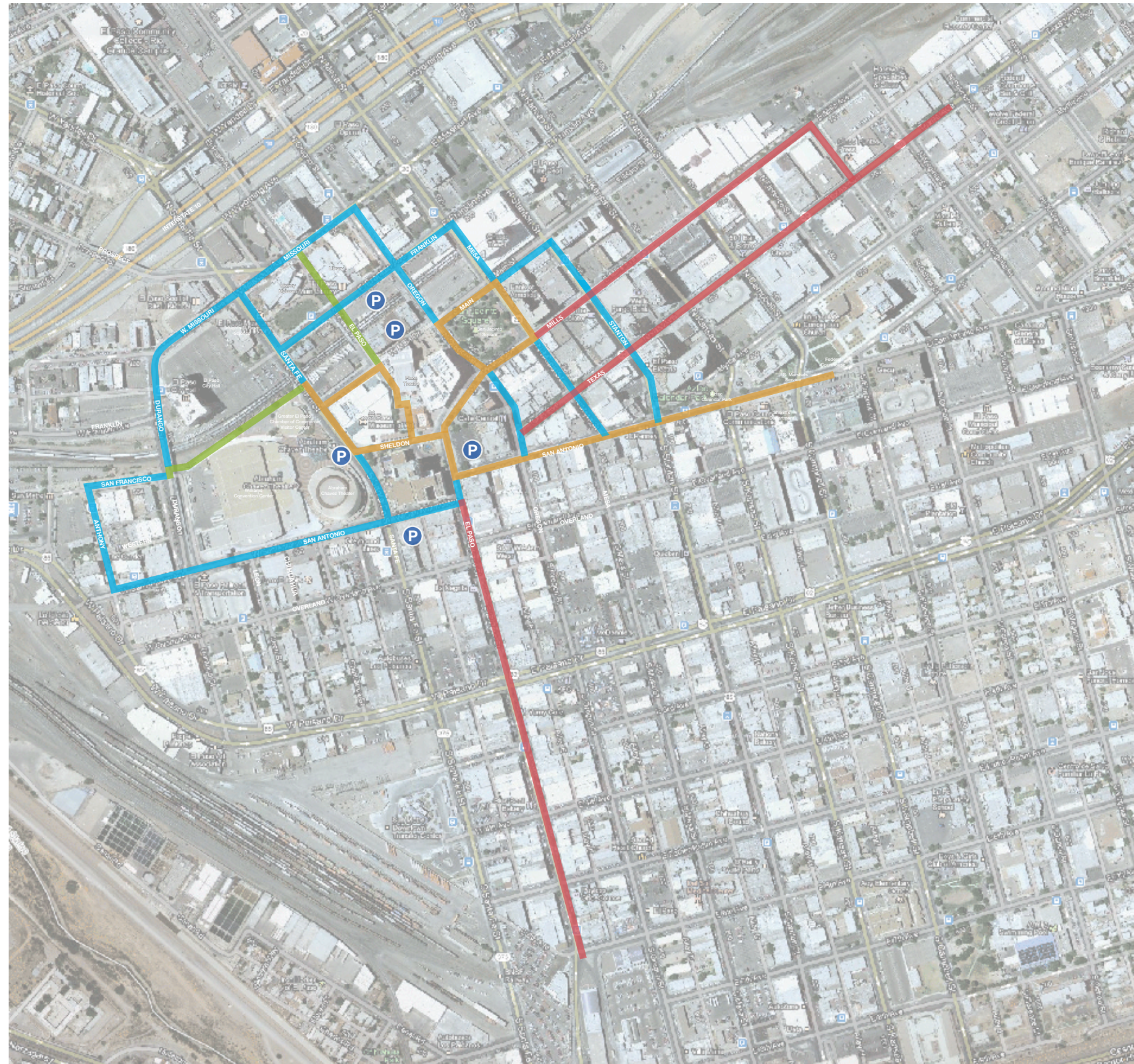


**FD2S INC.**  
500 Chicon  
Austin, Texas 78702  
tel 512 476 7733  
fax 512 473 2202  
www.fd2s.com





**© 2013 FD2S INC.**  
All rights reserved. The intellectual property, concepts, and designs contained in this document are the exclusive property of fd2s inc.  
Neither the document nor the information it contains may be copied, disclosed to others, or used in connection with any work or project other than the specific project for which it has been prepared and developed, without the written consent of fd2s inc.

**PROJECT NAME/PROJECT CODE**  
**The City of El Paso**  
**Wayfinding and Street Amenities**  
13CEP006





## Key Map

-  Original Pathway
-  Pedestrian Wayfinding  
Additional Scope Area  
(Phase I)
-  Pedestrian Wayfinding  
Additional Scope Area  
(Phase II)
-  Pedestrian Wayfinding  
Additional Scope Area  
(Phase III)



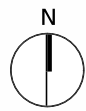


Pathway

Future Pathway

Golden Horseshoe

Wayfinding / Art



Key Map

fd2s

FD2S INC.  
500 Chicon  
Austin, Texas 78702  
tel 512 476 7733  
fax 512 473 2202  
www.fd2s.com

© 2013 FD2S INC.  
All rights reserved. The intellectual property, concepts, and designs contained in this document are the exclusive property of fd2s inc.  
Neither the document nor the information it contains may be copied, disclosed to others, or used in connection with any work or project other than the specific project for which it has been prepared and developed, without the written consent of fd2s inc.


PROJECT NAME/PROJECT CODE  
**The City of El Paso**  
**Wayfinding and Street Amenities**  
13CEP006

ISSUES/REVISIONS  
29MAR2013 Pedestrian Wayfinding  
30APRIL2013 Revision 1

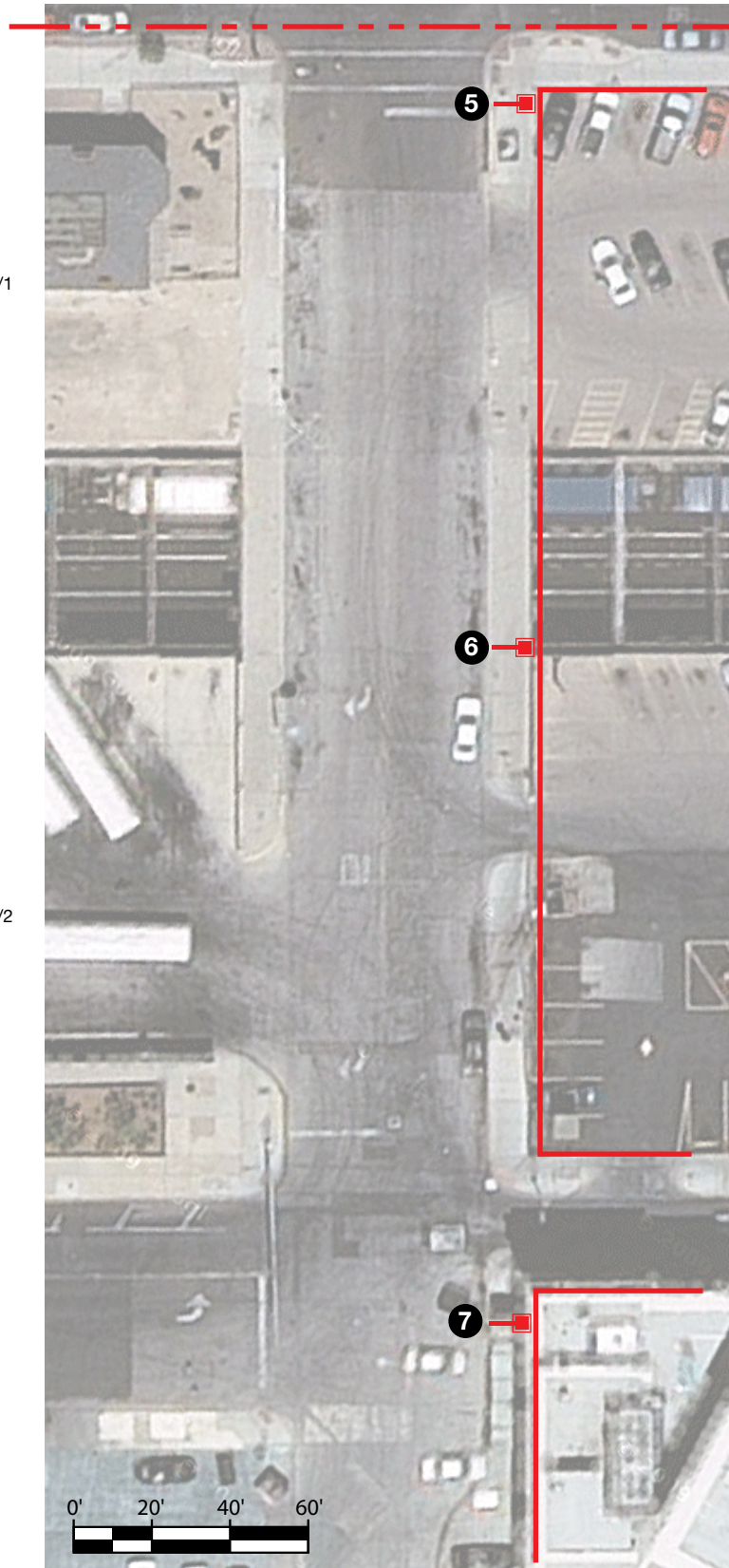
PAGE TITLE / ELEMENT TYPE  
**Wayfinding Location Plans**  
Pedestrian Wayfinding  
Original Pathway

SHEET NUMBER  
**G8.0**







**1** Corridor 1, Section 1: Location Plan  
Scale: NTS



**2** Corridor 1, Section 2: Location Plan  
Scale: NTS



**3** Corridor 1, Section 3: Location Plan  
Scale: NTS



LEGEND		Quantity
	ST-400	1
	ST-500	2
	ST-310	5
	Sign Location Number	

**4** Legend and Key Map  
Scale: NTS





**1** Location Detail  
Scale: 3/32" = 1'-0"



**2** Location Detail  
Scale: 3/32" = 1'-0"



**FD2S INC.**  
500 Chicon  
Austin, Texas 78702  
tel 512 476 7733  
fax 512 473 2202  
www.fd2s.com

**© 2013 FD2S INC.**  
All rights reserved. The intellectual property, concepts, and designs contained in this document are the exclusive property of fd2s inc.  
Neither the document nor the information it contains may be copied, disclosed to others, or used in connection with any work or project other than the specific project for which it has been prepared and developed, without the written consent of fd2s inc.

**PROJECT NAME/PROJECT CODE**  
**The City of El Paso**  
**Wayfinding and Street Amenities**  
13CEP006

**ISSUES/REVISIONS**  
29MAR2013 Pedestrian Wayfinding  
30APRIL2013 Revision 1

**PAGE TITLE / ELEMENT TYPE**  
**Wayfinding Location Plans**  
Corridor One  
Locations 1 and 4 Details

**SHEET NUMBER**  
**G10.0**



# 1 Location Detail

Scale: 3/32" =1'-0"

fd2s

FD2S INC.  
500 Chicon  
Austin, Texas 78702  
tel 512 476 7733  
fax 512 473 2202  
www.fd2s.com


© 2013 FD2S INC.  
All rights reserved. The intellectual property, concepts, and designs contained in this document are the exclusive property of fd2s inc.  
Neither the document nor the information it contains may be copied, disclosed to others, or used in connection with any work or project other than the specific project for which it has been prepared and developed, without the written consent of fd2s inc.



PROJECT NAME/PROJECT CODE  
**The City of El Paso**  
**Wayfinding and Street Amenities**  
13CEP006

ISSUES/REVISIONS  
29MAR2013 Pedestrian Wayfinding  
30APRIL2013 Revision 1

PAGE TITLE / ELEMENT TYPE  
**Wayfinding Location Plans**  
Corridor One  
Location 9 Detail

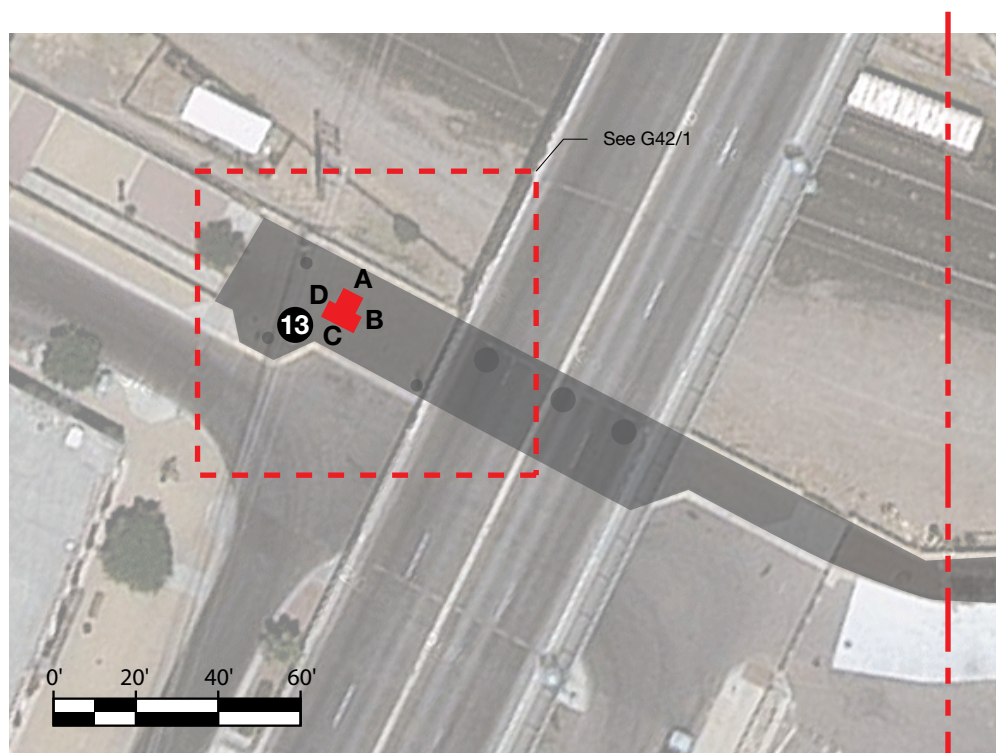
SHEET NUMBER  
**G11.0**



LEGEND	Quantity
 ST-500	2
 Sign Location Number	


### 3 Legend and Key Map

Scale: NTS



### 1 Corridor 2, Section 2: Location Plan

Scale: NTS



### 2 Corridor 2, Section 1: Location Plan

Scale: NTS

NOTE: This pathway is currently under design.



FD2S INC.  
500 Chicon  
Austin, Texas 78702  
tel 512 476 7733  
fax 512 473 2202  
www.fd2s.com

© 2013 FD2S INC.  
All rights reserved. The intellectual property, concepts, and designs contained in this document are the exclusive property of fd2s inc.  
Neither the document nor the information it contains may be copied, disclosed to others, or used in connection with any work or project other than the specific project for which it has been prepared and developed, without the written consent of fd2s inc.



PROJECT NAME/PROJECT CODE  
**The City of El Paso**  
**Wayfinding and Street Amenities**  
13CEP006

ISSUES/REVISIONS  
29MAR2013 Pedestrian Wayfinding  
30APRIL2013 Revision 1

PAGE TITLE / ELEMENT TYPE  
**Wayfinding Location Plans**  
**Corridor Two**

SHEET NUMBER  
**G12.0**





**1** Location Detail  
Scale: 3/32" = 1'-0"

**2** Location Detail  
Scale: 3/32" = 1'-0"



**FD2S INC.**  
500 Chicon  
Austin, Texas 78702  
tel 512 476 7733  
fax 512 473 2202  
www.fd2s.com

**© 2013 FD2S INC.**  
All rights reserved. The intellectual property, concepts, and designs contained in this document are the exclusive property of fd2s inc.  
Neither the document nor the information it contains may be copied, disclosed to others, or used in connection with any work or project other than the specific project for which it has been prepared and developed, without the written consent of fd2s inc.

**PROJECT NAME/PROJECT CODE**  
**The City of El Paso**  
**Wayfinding and Street Amenities**  
13CEP006

**ISSUES/REVISIONS**  
29MAR2013 Pedestrian Wayfinding  
30APRIL2013 Revision 1

**PAGE TITLE / ELEMENT TYPE**  
**Wayfinding Location Plans**  
Corridor Two  
Locations 1 and 13 Details

**SHEET NUMBER**  
**G13.0**



FD2S INC.  
500 Chicon  
Austin, Texas 78702  
tel 512 476 7733  
fax 512 473 2202  
www.fd2s.com

© 2013 FD2S INC.  
All rights reserved. The intellectual property, concepts,  
and designs contained in this document are the exclusive  
property of fd2s inc.  
Neither the document nor the information it contains may  
be copied, disclosed to others, or used in connection  
with any work or project other than the specific project for  
which it has been prepared and developed, without the  
written consent of fd2s inc.

PROJECT NAME/PROJECT CODE  
**The City of El Paso**  
**Wayfinding and Street Amenities**  
13CEP006

ISSUES/REVISIONS  
29MAR2013 Pedestrian Wayfinding  
30APRIL2013 Revision 1

PAGE TITLE / ELEMENT TYPE  
**Photo Montage**  
Corridor One  
Location 1

SHEET NUMBER  
**G14.0**












**1** Santa Fe St., Section 1: Location Plan  
Scale: NTS



**2** Santa Fe St., Section 2: Location Plan  
Scale: NTS



**3** Legend and Key Map  
Scale: NTS

LEGEND	Quantity
 ST-210 & ST-320	8
 ST-500	1



FD2S INC.  
500 Chicon  
Austin, Texas 78702  
tel 512 476 7733  
fax 512 473 2202  
www.fd2s.com


© 2013 FD2S INC.  
All rights reserved. The intellectual property, concepts, and designs contained in this document are the exclusive property of fd2s inc.  
Neither the document nor the information it contains may be copied, disclosed to others, or used in connection with any work or project other than the specific project for which it has been prepared and developed, without the written consent of fd2s inc.

PROJECT NAME/PROJECT CODE  
**The City of El Paso**  
**Wayfinding and Street Amenities**  
13CEP006


ISSUES/REVISIONS  
29MAR2013 Pedestrian Wayfinding  
30APRIL2013 Revision 1


PAGE TITLE / ELEMENT TYPE  
**Santa Fe Street**  
Sign Locations

SHEET NUMBER  
**G16.0**



**2** West Main Drive, Section 2: Location Plan  
Scale: NTS

LEGEND	Quantity
 ST-210 & ST-320	4



**3** Legend and Key Map  
Scale: NTS



**1** West Main Drive, Section 1: Location Plan  
Scale: NTS



**FD2S INC.**  
500 Chicon  
Austin, Texas 78702  
tel 512 476 7733  
fax 512 473 2202  
www.fd2s.com

© 2013 FD2S INC.  
All rights reserved. The intellectual property, concepts, and designs contained in this document are the exclusive property of fd2s inc.  
Neither the document nor the information it contains may be copied, disclosed to others, or used in connection with any work or project other than the specific project for which it has been prepared and developed, without the written consent of fd2s inc.

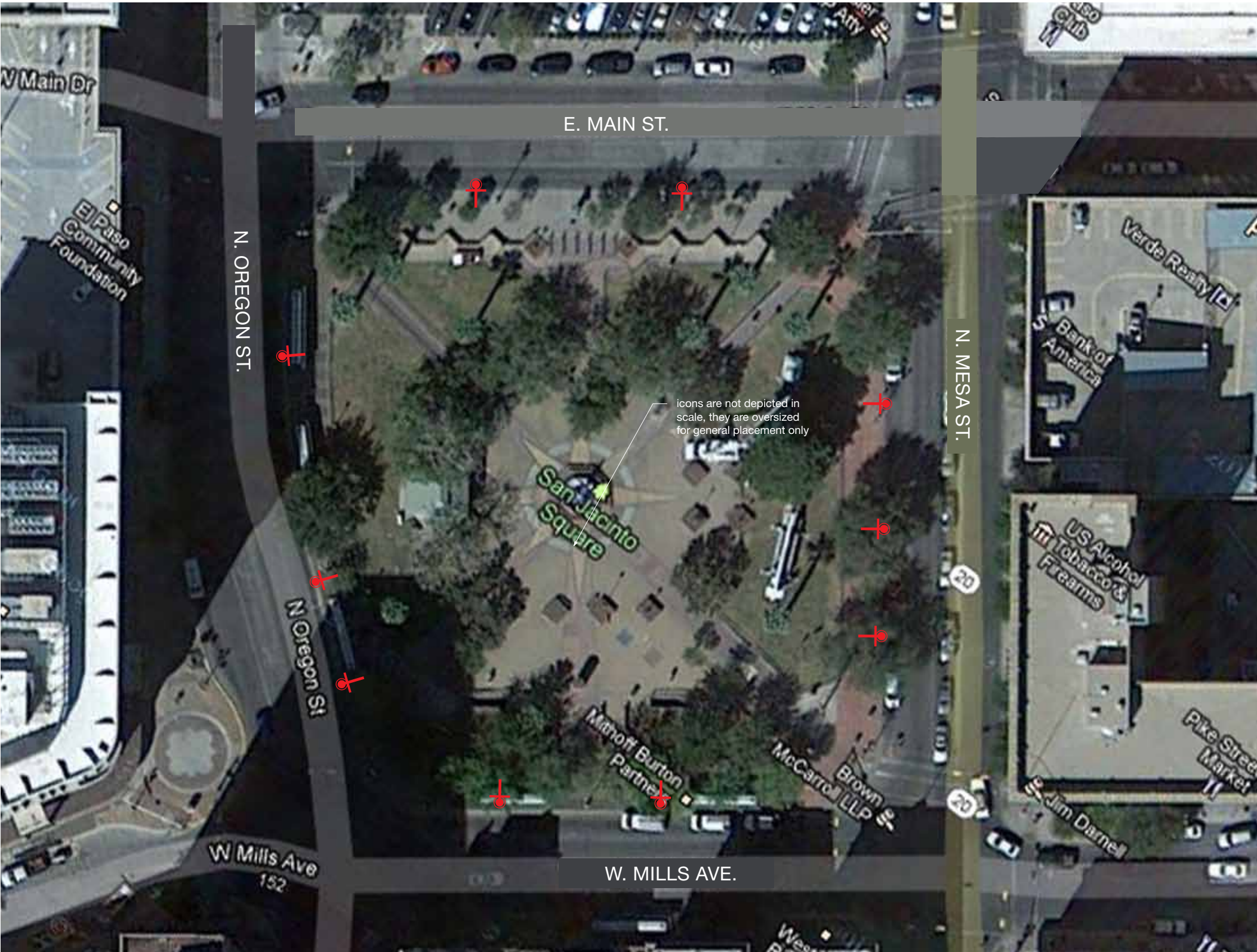
**PROJECT NAME/PROJECT CODE**  
**The City of El Paso**  
**Wayfinding and Street Amenities**  
13CEP006


**ISSUES/REVISIONS**  
29MAR2013 Pedestrian Wayfinding  
30APRIL2013 Revision 1

**PAGE TITLE / ELEMENT TYPE**  
**West Main Drive**  
**Sign Locations**

**SHEET NUMBER**  
**G17.0**





LEGEND	Quantity
 ST-210 & ST-320	10

1 San Jacinto Park, Section 1: Location Plan  
Scale: NTS



FD2S INC.  
500 Chicon  
Austin, Texas 78702  
tel 512 476 7733  
fax 512 473 2202  
www.fd2s.com

© 2013 FD2S INC.  
All rights reserved. The intellectual property, concepts, and designs contained in this document are the exclusive property of fd2s inc.  
Neither the document nor the information it contains may be copied, disclosed to others, or used in connection with any work or project other than the specific project for which it has been prepared and developed, without the written consent of fd2s inc.


PROJECT NAME/PROJECT CODE  
**The City of El Paso**  
**Wayfinding and Street Amenities**  
13CEP006

ISSUES/REVISIONS  
29MAR2013 Pedestrian Wayfinding  
30APRIL2013 Revision 1




PAGE TITLE / ELEMENT TYPE  
**San Jacinto Park**  
Sign Locations


SHEET NUMBER  
**G18.0**





2 Sheldon St., Section 2: Location Plan  
Scale: NTS

LEGEND		Quantity
	ST-210 & ST-320	3
	ST-200	4
	ST-400	2



3 Legend and Key Map  
Scale: NTS



1 Sheldon St., Section 1: Location Plan  
Scale: NTS



FD2S INC.  
500 Chicon  
Austin, Texas 78702  
tel 512 476 7733  
fax 512 473 2202  
www.fd2s.com


© 2013 FD2S INC.  
All rights reserved. The intellectual property, concepts, and designs contained in this document are the exclusive property of fd2s inc.  
Neither the document nor the information it contains may be copied, disclosed to others, or used in connection with any work or project other than the specific project for which it has been prepared and developed, without the written consent of fd2s inc.

PROJECT NAME/PROJECT CODE  
**The City of El Paso**  
**Wayfinding and Street Amenities**  
13CEP006




ISSUES/REVISIONS  
29MAR2013 Pedestrian Wayfinding  
30APRIL2013 Revision 1

PAGE TITLE / ELEMENT TYPE  
**Sheldon Street**  
**Sign Locations**

SHEET NUMBER  
**G19.0**



1 El Paso St. (South): Location Plan  
Scale: NTS

LEGEND		Quantity
	ST-210 & ST-320	2
	ST-400	1
	ST-500	1

2 Legend  
Scale: NTS



FD2S INC.  
500 Chicon  
Austin, Texas 78702  
tel 512 476 7733  
fax 512 473 2202  
www.fd2s.com

© 2013 FD2S INC.  
All rights reserved. The intellectual property, concepts, and designs contained in this document are the exclusive property of fd2s inc.  
Neither the document nor the information it contains may be copied, disclosed to others, or used in connection with any work or project other than the specific project for which it has been prepared and developed, without the written consent of fd2s inc.

PROJECT NAME/PROJECT CODE  
**The City of El Paso**  
Wayfinding and Street Amenities  
13CEP006

ISSUES/REVISIONS  
29MAR2013 Pedestrian Wayfinding  
30APRIL2013 Revision 1

PAGE TITLE / ELEMENT TYPE  
**El Paso Street**  
Sign Locations


SHEET NUMBER  
**G20.0**





**2** San Antonio Ave., Section 2: Location Plan  
Scale: NTS

LEGEND		Quantity
	ST-210 & ST-320	8



**3** Legend and Key Map  
Scale: NTS



**1** San Antonio Ave., Section 1: Location Plan  
Scale: NTS



FD2S INC.  
500 Chicon  
Austin, Texas 78702  
tel 512 476 7733  
fax 512 473 2202  
www.fd2s.com

© 2013 FD2S INC.  
All rights reserved. The intellectual property, concepts, and designs contained in this document are the exclusive property of fd2s inc.  
Neither the document nor the information it contains may be copied, disclosed to others, or used in connection with any work or project other than the specific project for which it has been prepared and developed, without the written consent of fd2s inc.


PROJECT NAME/PROJECT CODE  
**The City of El Paso**  
**Wayfinding and Street Amenities**  
13CEP006

ISSUES/REVISIONS  
29MAR2013 Pedestrian Wayfinding  
30APRIL2013 Revision 1




PAGE TITLE / ELEMENT TYPE  
**San Antonio Avenue**  
**Sign Locations**


SHEET NUMBER  
**G21.0**





**2** San Antonio Ave., Section 4: Location Plan  
Scale: NTS

LEGEND	Quantity
 ST-210 & ST-320	2
 ST-400	4
 ST-500	1



**3** Legend and Key Map  
Scale: NTS



**1** San Antonio Ave., Section 3: Location Plan  
Scale: NTS



FD2S INC.  
500 Chicon  
Austin, Texas 78702  
tel 512 476 7733  
fax 512 473 2202  
www.fd2s.com

© 2013 FD2S INC.  
All rights reserved. The intellectual property, concepts, and designs contained in this document are the exclusive property of fd2s inc.  
Neither the document nor the information it contains may be copied, disclosed to others, or used in connection with any work or project other than the specific project for which it has been prepared and developed, without the written consent of fd2s inc.


PROJECT NAME/PROJECT CODE  
**The City of El Paso**  
Wayfinding and Street Amenities  
13CEP006

ISSUES/REVISIONS  
29MAR2013 Pedestrian Wayfinding  
30APRIL2013 Revision 1

PAGE TITLE / ELEMENT TYPE  
**San Antonio Avenue**  
Sign Locations

SHEET NUMBER  
**G22.0**





**2** San Antonio Ave., Section 6: Location Plan  
Scale: NTS

LEGEND		Quantity
	ST-210 & ST-320	4
	ST-500	2



**3** Legend and Key Map  
Scale: NTS



**1** San Antonio Ave., Section 5: Location Plan  
Scale: NTS



**FD2S INC.**  
500 Chicon  
Austin, Texas 78702  
tel 512 476 7733  
fax 512 473 2202  
www.fd2s.com

© 2013 FD2S INC.  
All rights reserved. The intellectual property, concepts, and designs contained in this document are the exclusive property of fd2s inc.  
Neither the document nor the information it contains may be copied, disclosed to others, or used in connection with any work or project other than the specific project for which it has been prepared and developed, without the written consent of fd2s inc.

**PROJECT NAME/PROJECT CODE**  
**The City of El Paso**  
**Wayfinding and Street Amenities**  
13CEP006

**ISSUES/REVISIONS**  
29MAR2013 Pedestrian Wayfinding  
30APRIL2013 Revision 1



**PAGE TITLE / ELEMENT TYPE**  
**San Antonio Avenue**  
**Sign Locations**


**SHEET NUMBER**  
**G23.0**





**1** San Antonio Ave., Section 7: Location Plan  
Scale: NTS

LEGEND		Quantity
	ST-210 & ST-320	2
	ST-400	1



**2** Legend and Key Map  
Scale: NTS



FD2S INC.  
500 Chicon  
Austin, Texas 78702  
tel 512 476 7733  
fax 512 473 2202  
www.fd2s.com

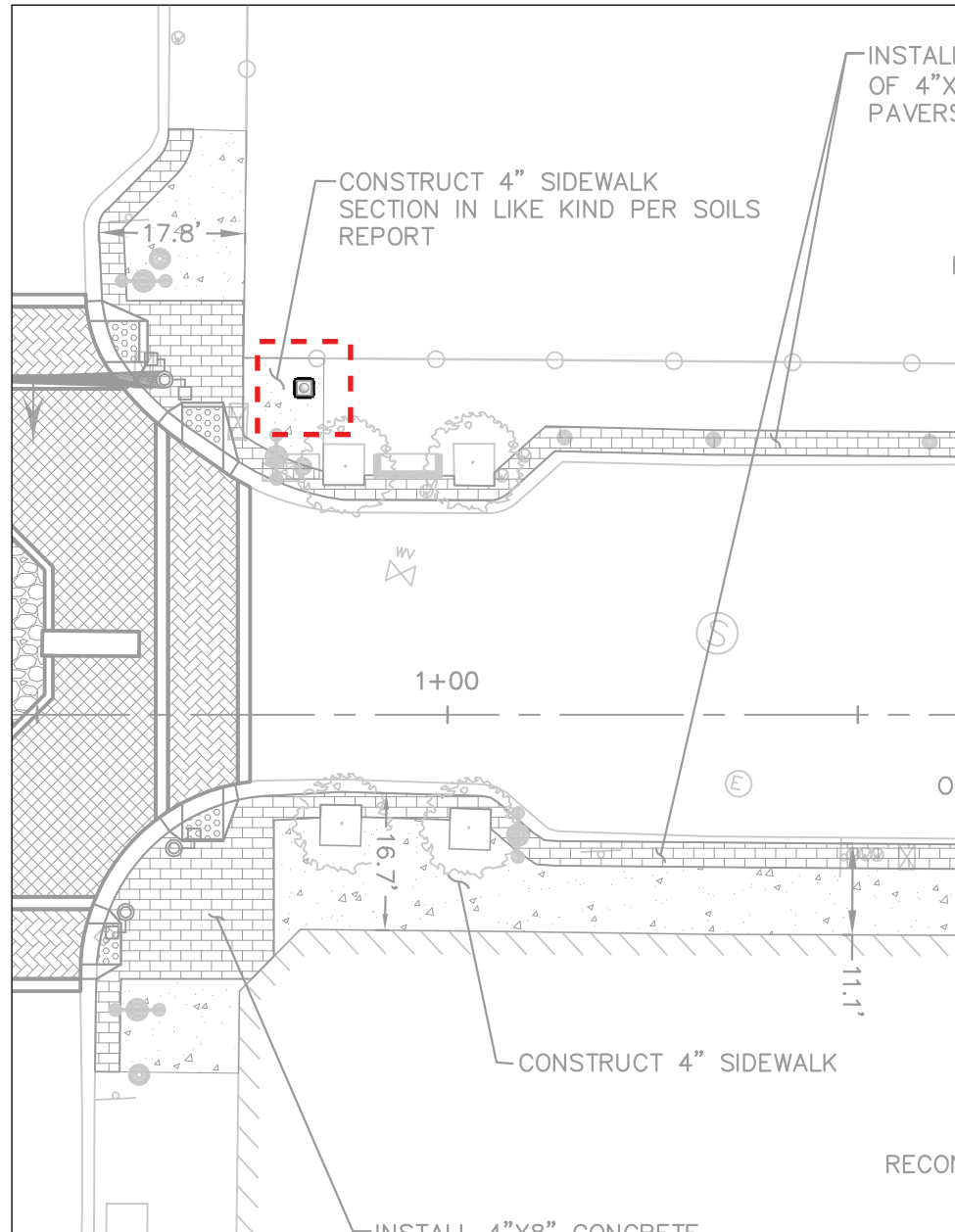
© 2013 FD2S INC.  
All rights reserved. The intellectual property, concepts,  
and designs contained in this document are the exclusive  
property of fd2s inc.  
Neither the document nor the information it contains may  
be copied, disclosed to others, or used in connection  
with any work or project other than the specific project for  
which it has been prepared and developed, without the  
written consent of fd2s inc.

PROJECT NAME/PROJECT CODE  
**The City of El Paso**  
Wayfinding and Street Amenities  
13CEP006

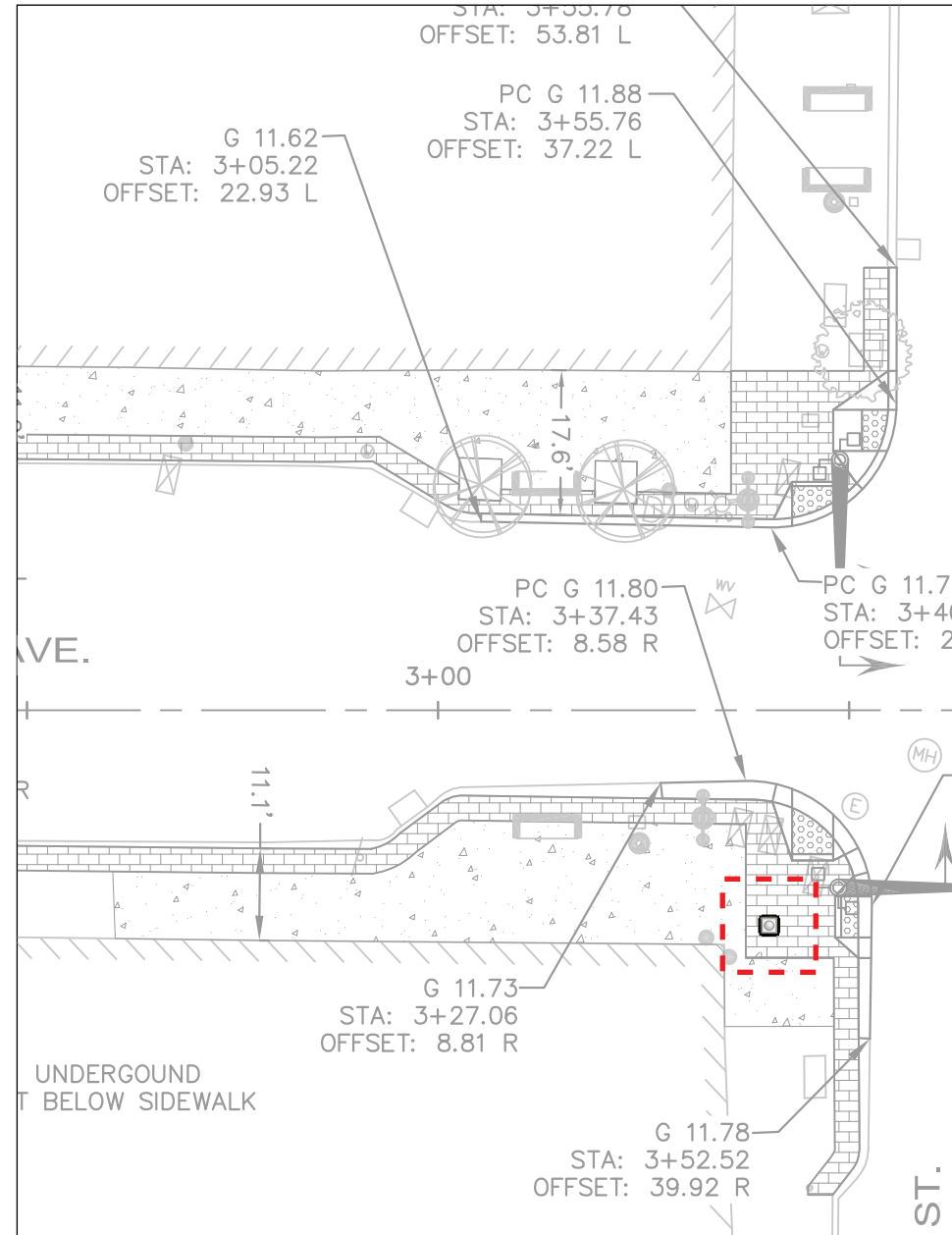
ISSUES/REVISIONS  
29MAR2013 Pedestrian Wayfinding  
30APRIL2013 Revision 1

PAGE TITLE / ELEMENT TYPE  
**San Antonio Avenue**  
Sign Locations

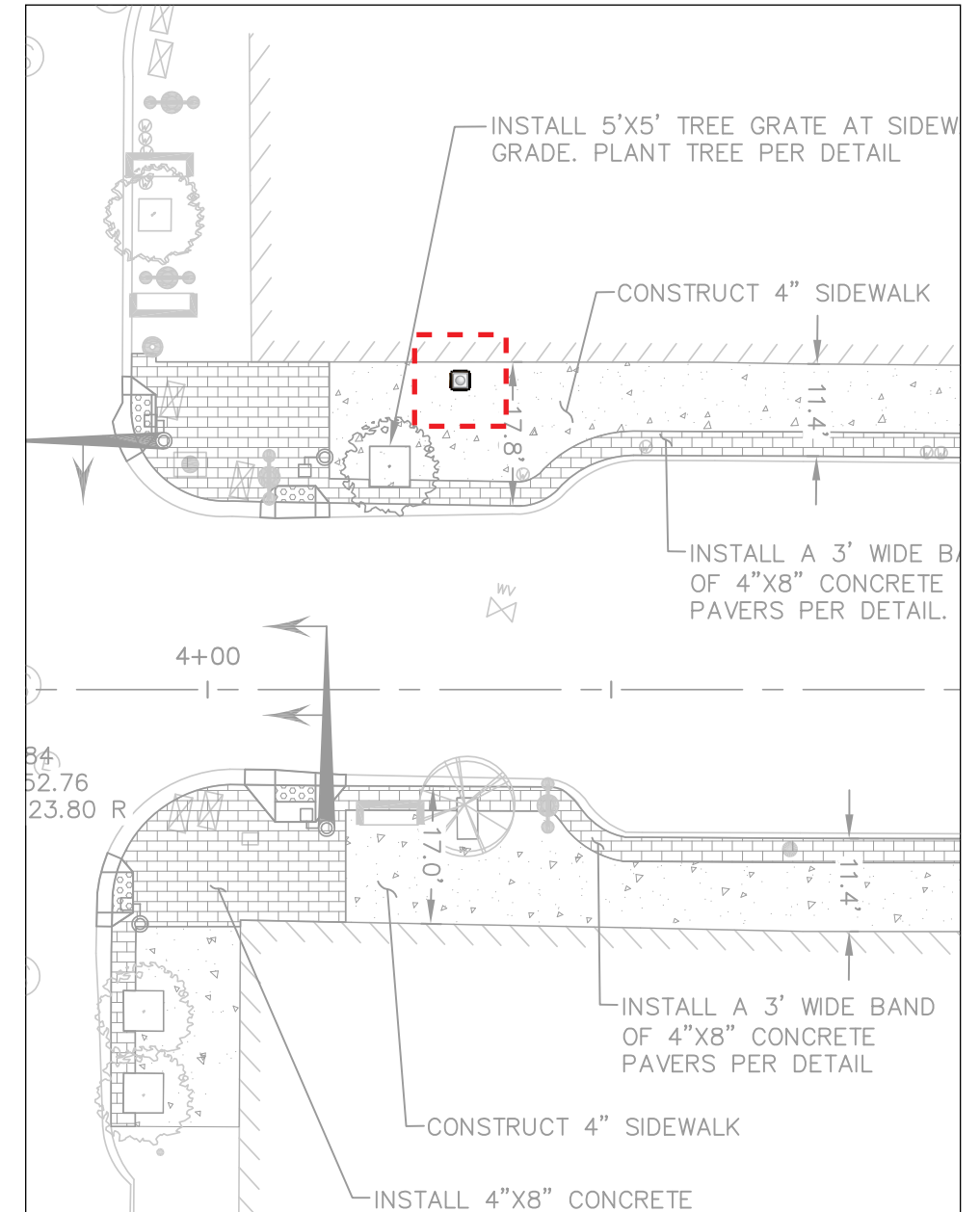
SHEET NUMBER  
**G24.0**



**1** San Antonio Ave. and El Paso St. Corner (North): Location Plan  
Scale: NTS



**2** San Antonio Ave. and Oregon St. Corner (South): Location Plan  
Scale: NTS



**3** San Antonio Ave. and Oregon St. Corner (North): Location Plan  
Scale: NTS



**FD2S INC.**  
500 Chicon  
Austin, Texas 78702  
tel 512 476 7733  
fax 512 473 2202  
www.fd2s.com

© 2013 FD2S INC.  
All rights reserved. The intellectual property, concepts, and designs contained in this document are the exclusive property of fd2s inc.  
Neither the document nor the information it contains may be copied, disclosed to others, or used in connection with any work or project other than the specific project for which it has been prepared and developed, without the written consent of fd2s inc.

**PROJECT NAME/PROJECT CODE**  
**The City of El Paso**  
**Wayfinding and Street Amenities**  
13CEP006

**ISSUES/REVISIONS**  
29MAR2013 Pedestrian Wayfinding  
30APRIL2013 Revision 1

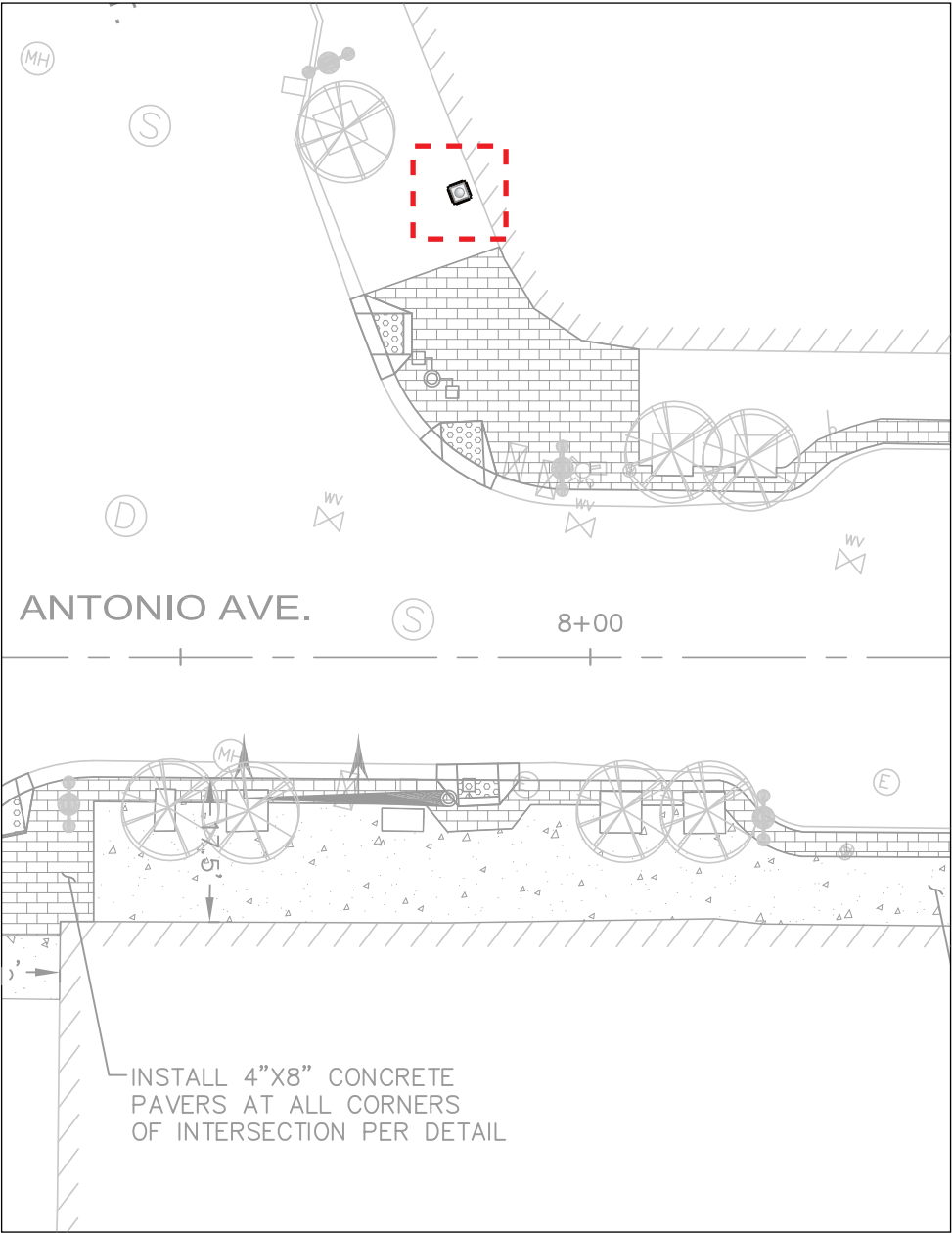
**PAGE TITLE / ELEMENT TYPE**

**San Antonio Avenue**  
**Sign Locations**

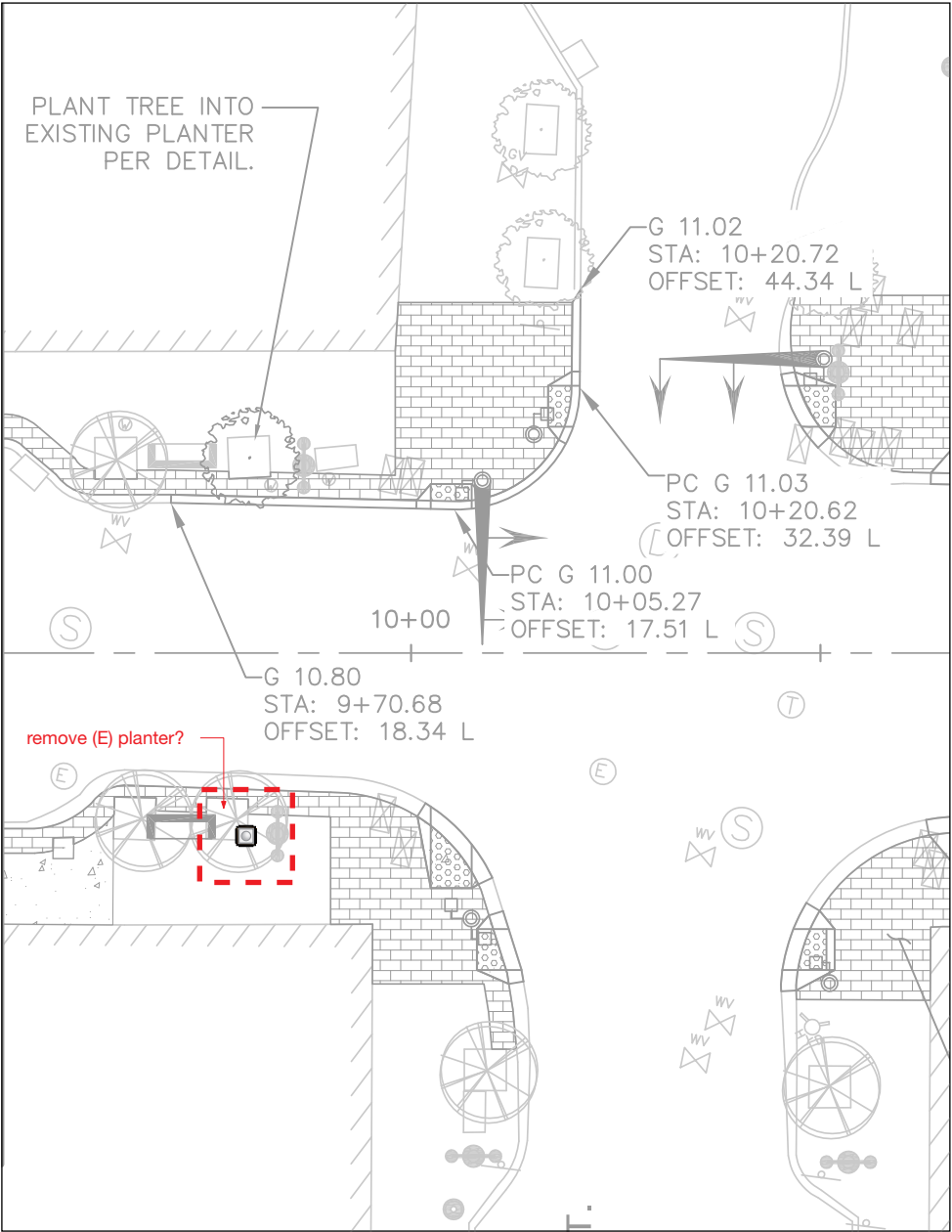
**SHEET NUMBER**

**G25.0**

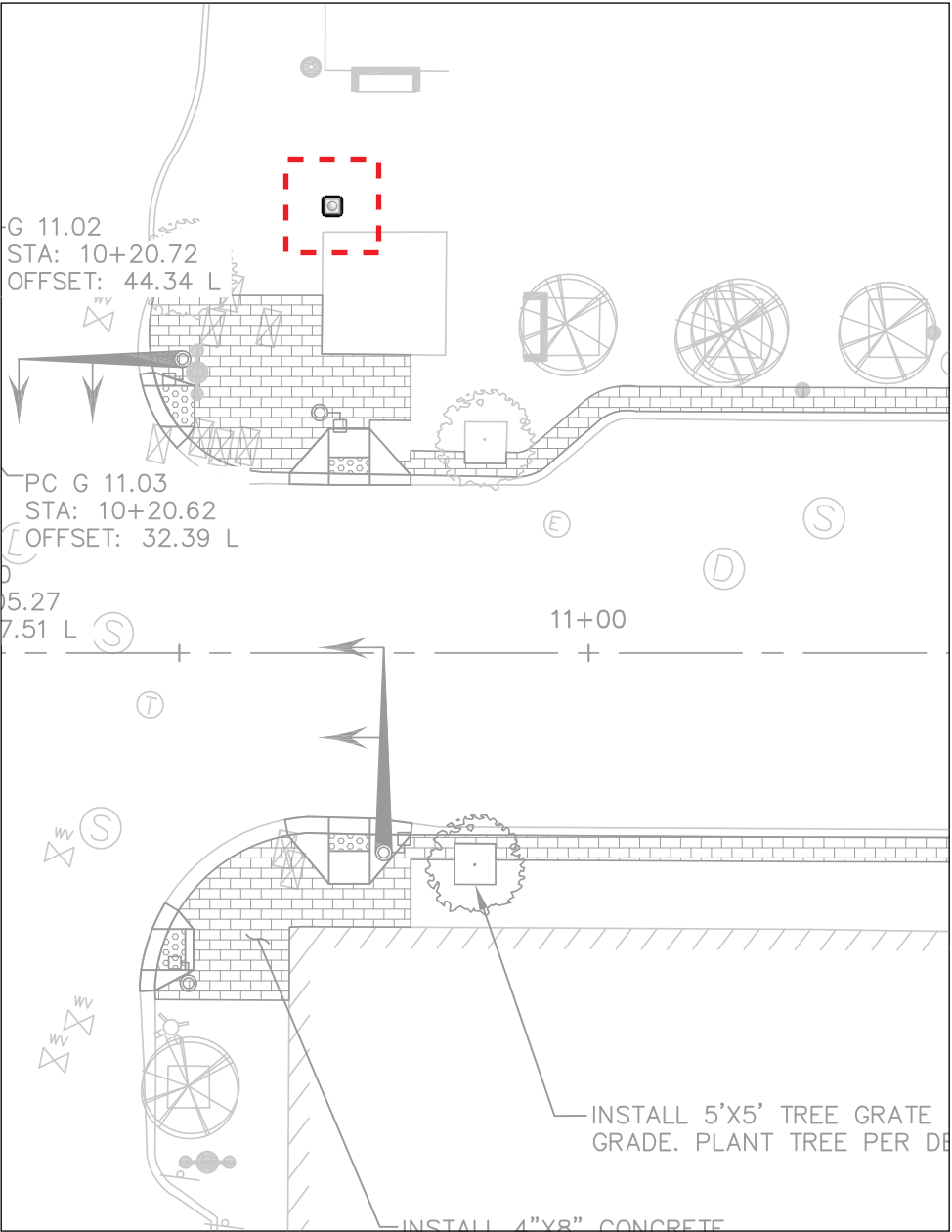




**1** San Antonio Ave. and Mesa St. Corner (North): Location Plan  
Scale: NTS



**2** San Antonio Ave. and Stanton St. Corner (South): Location Plan  
Scale: NTS



**3** San Antonio Ave. and Stanton St. Corner (North): Location Plan  
Scale: NTS



**FD2S INC.**  
500 Chicon  
Austin, Texas 78702  
tel 512 476 7733  
fax 512 473 2202  
www.fd2s.com

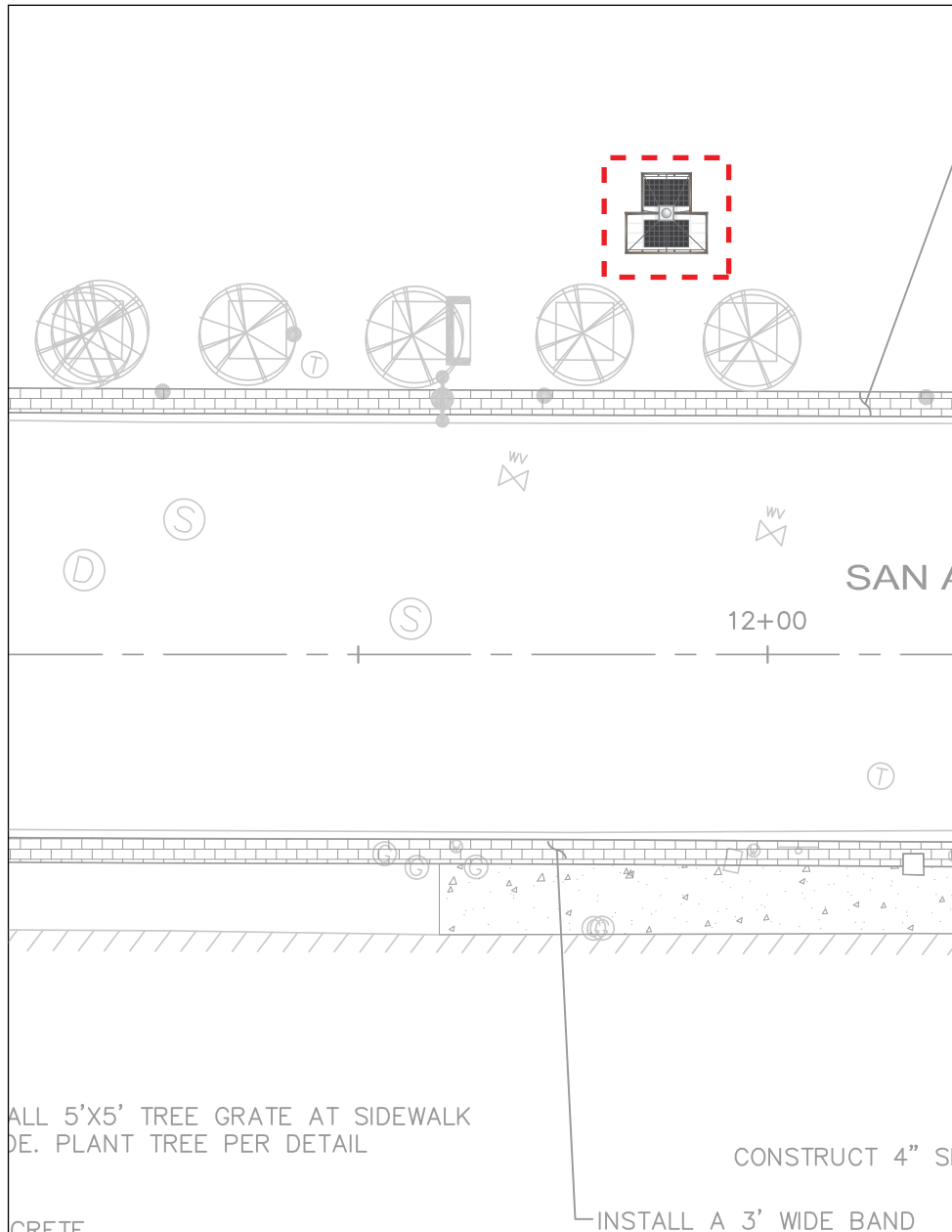
© 2013 FD2S INC.  
All rights reserved. The intellectual property, concepts, and designs contained in this document are the exclusive property of fd2s inc.  
Neither the document nor the information it contains may be copied, disclosed to others, or used in connection with any work or project other than the specific project for which it has been prepared and developed, without the written consent of fd2s inc.

**PROJECT NAME/PROJECT CODE**  
**The City of El Paso**  
**Wayfinding and Street Amenities**  
13CEP006

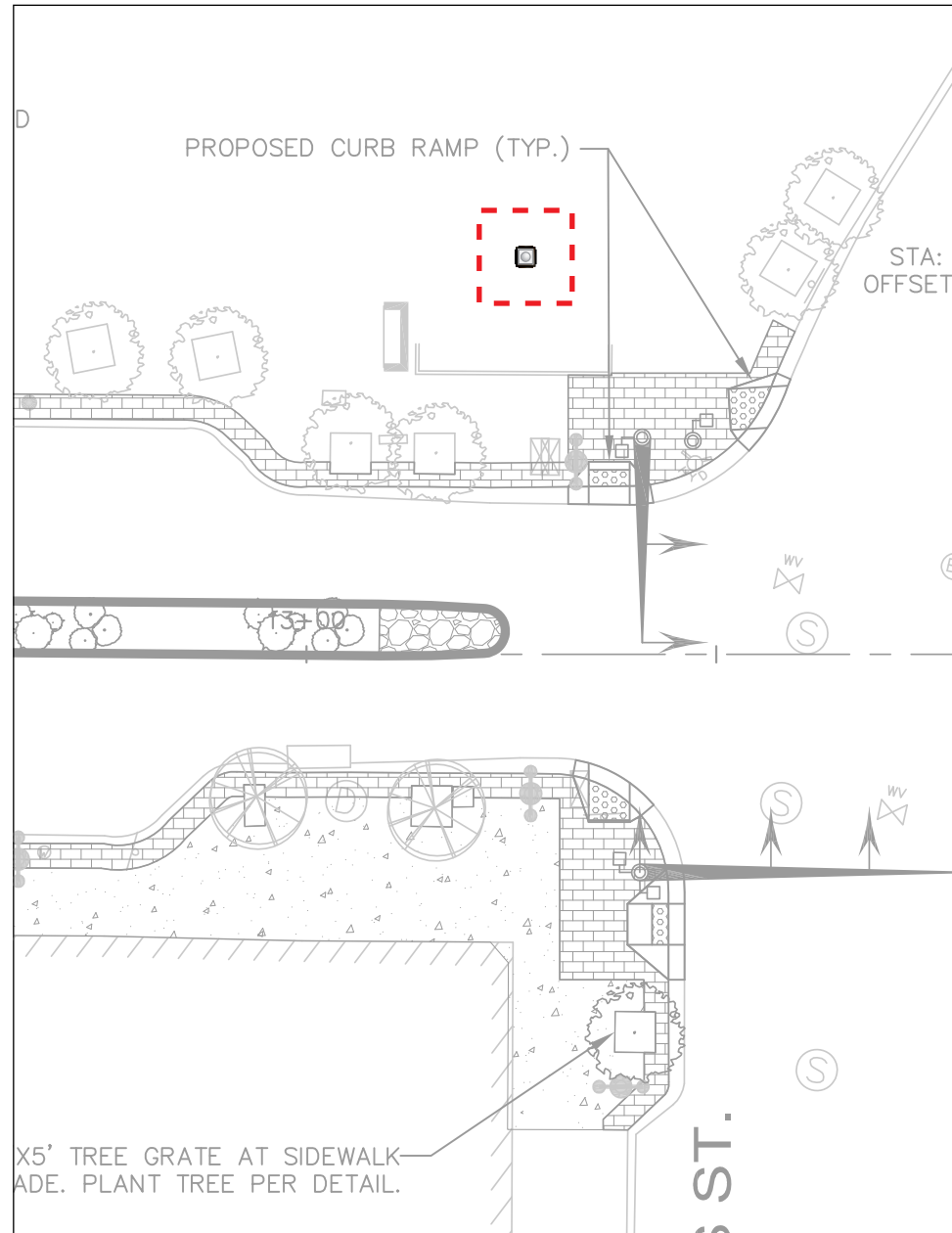
**ISSUES/REVISIONS**  
29MAR2013 Pedestrian Wayfinding  
30APRIL2013 Revision 1

**PAGE TITLE / ELEMENT TYPE**  
**San Antonio Avenue**  
**Sign Locations**

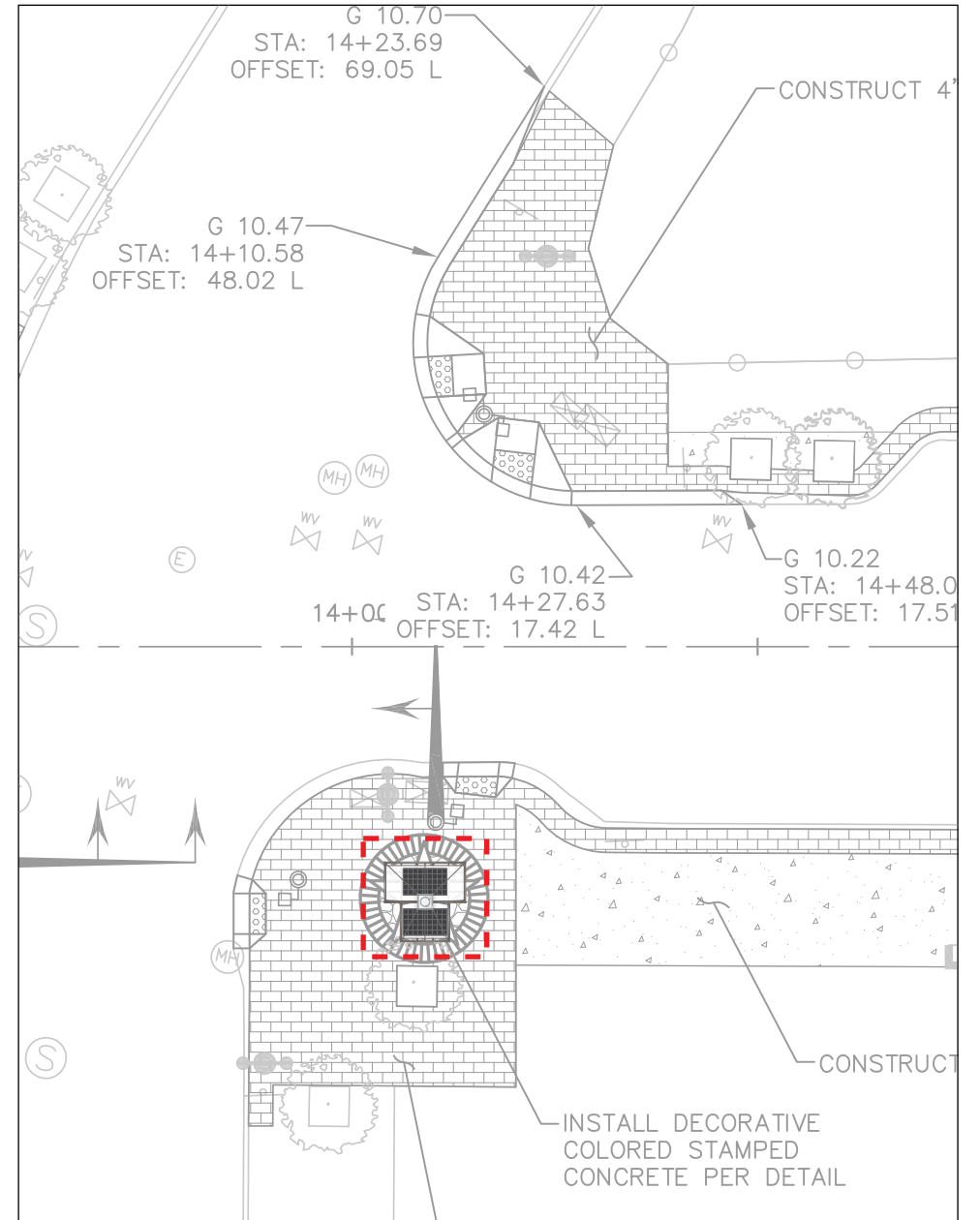
**SHEET NUMBER**  
**G26.0**



**1** Aztec Calendar Park: Location Plan  
Scale: NTS



**2** San Antonio Ave. and Kansas St. Corner (North): Location Plan  
Scale: NTS



**3** San Antonio Ave. and Kansas St. Corner (South): Location Plan  
Scale: NTS



**FD2S INC.**  
500 Chicon  
Austin, Texas 78702  
tel 512 476 7733  
fax 512 473 2202  
www.fd2s.com

© 2013 FD2S INC.  
All rights reserved. The intellectual property, concepts,  
and designs contained in this document are the exclusive  
property of fd2s inc.  
Neither the document nor the information it contains may  
be copied, disclosed to others, or used in connection  
with any work or project other than the specific project for  
which it has been prepared and developed, without the  
written consent of fd2s inc.

**PROJECT NAME/PROJECT CODE**  
**The City of El Paso**  
**Wayfinding and Street Amenities**  
13CEP006

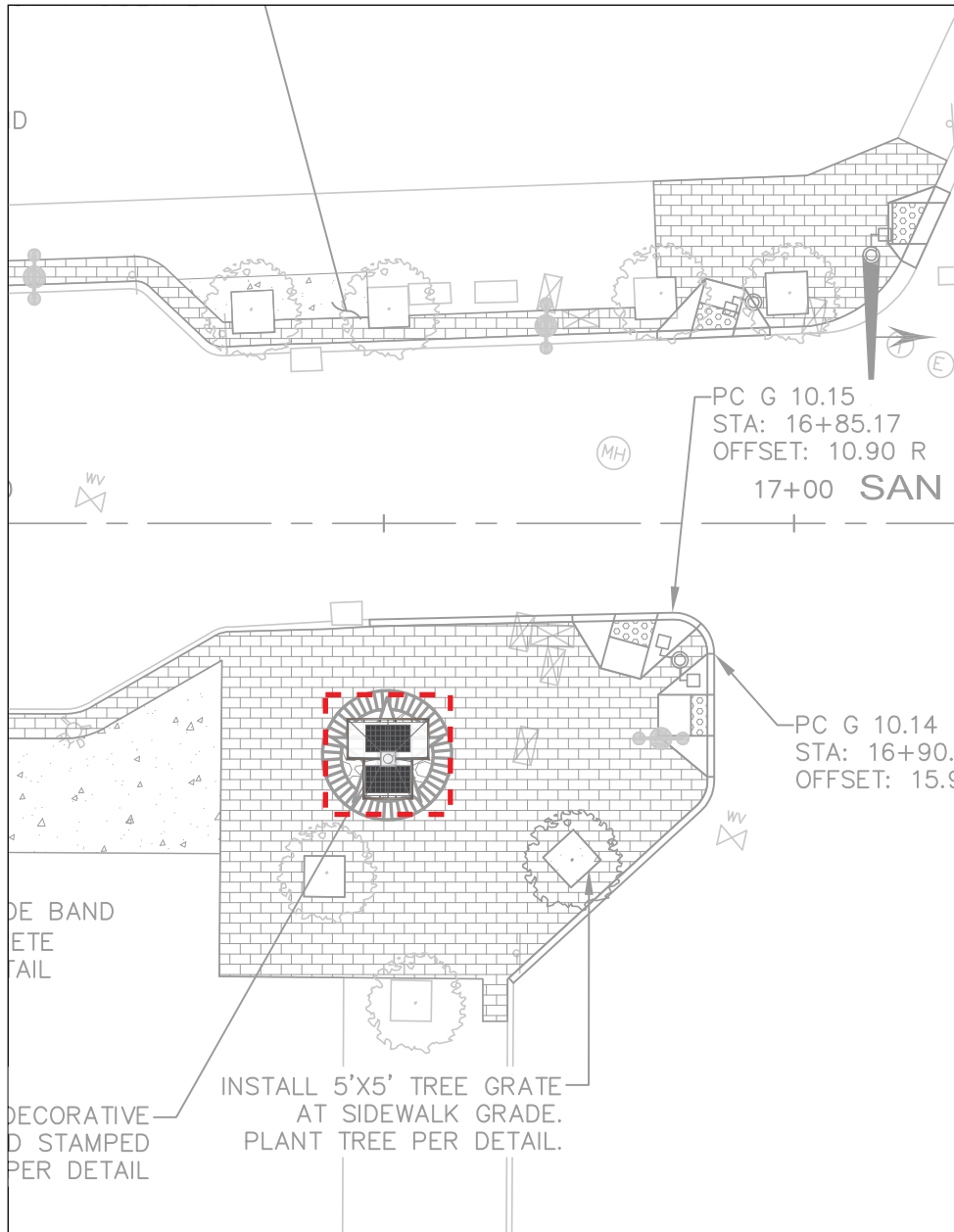
**ISSUES/REVISIONS**  
29MAR2013 Pedestrian Wayfinding  
30APRIL2013 Revision 1

**PAGE TITLE / ELEMENT TYPE**

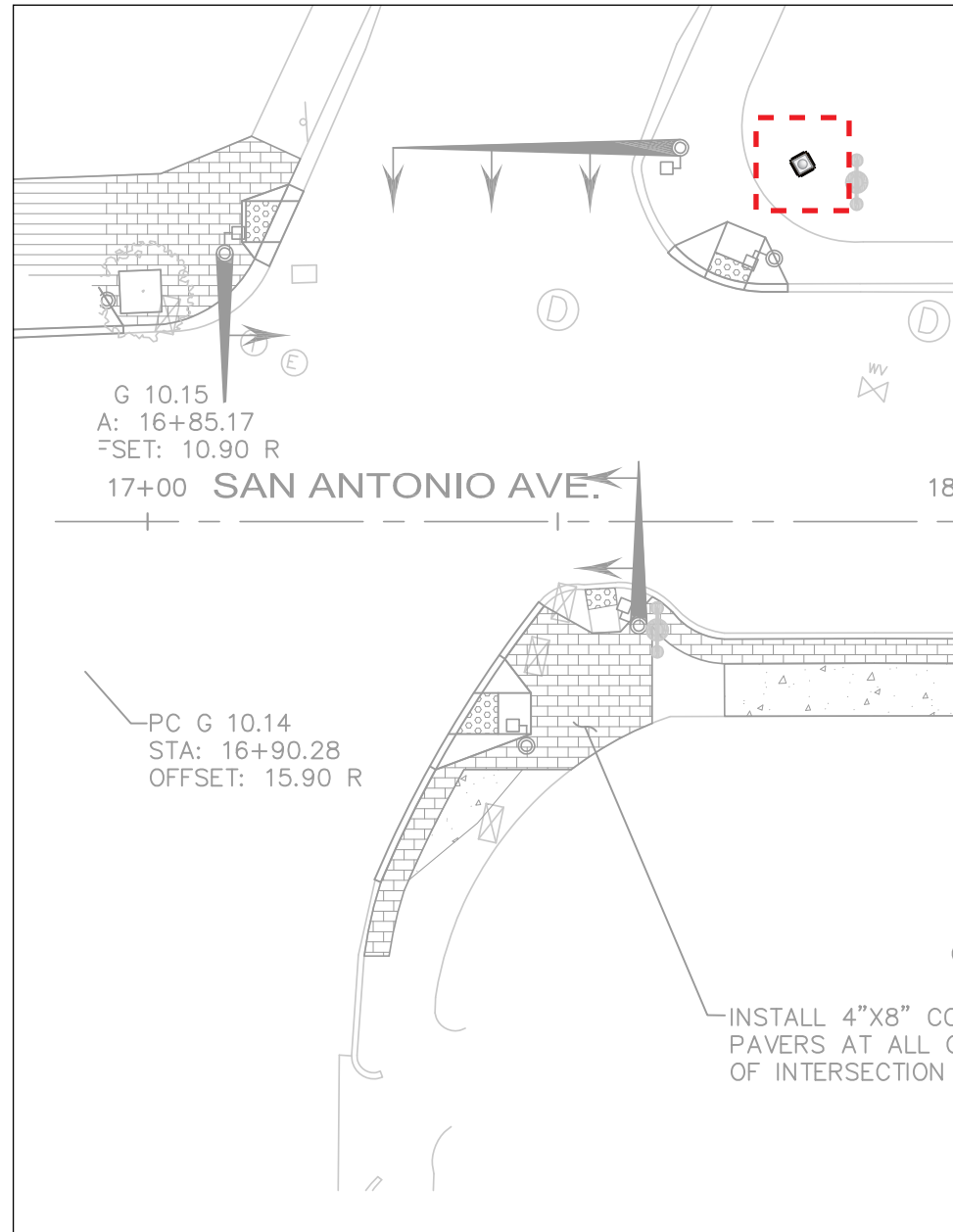
**San Antonio Avenue**  
**Sign Locations**

**SHEET NUMBER**

**G27.0**



**1** San Antonio Ave. and Campbell St. Corner (South): Location Plan  
Scale: NTS



**2** San Antonio Ave. and Campbell St. Corner (North): Location Plan  
Scale: NTS



**FD2S INC.**  
500 Chicon  
Austin, Texas 78702  
tel 512 476 7733  
fax 512 473 2202  
www.fd2s.com

© 2013 FD2S INC.  
All rights reserved. The intellectual property, concepts, and designs contained in this document are the exclusive property of fd2s inc.  
Neither the document nor the information it contains may be copied, disclosed to others, or used in connection with any work or project other than the specific project for which it has been prepared and developed, without the written consent of fd2s inc.

**PROJECT NAME/PROJECT CODE**  
**The City of El Paso**  
**Wayfinding and Street Amenities**  
13CEP006

**ISSUES/REVISIONS**  
29MAR2013 Pedestrian Wayfinding  
30APRIL2013 Revision 1

**PAGE TITLE / ELEMENT TYPE**

**San Antonio Avenue**  
**Sign Locations**




**SHEET NUMBER**

**G28.0**





1 Pioneer Plaza, Mills Promenade: Location Plan  
Scale: NTS

LEGEND		Quantity
	Sign Type 300	3
	Sign Type 400	2
	Sign Type 500	1



2 Legend and Key Map  
Scale: NTS





- Original Pathway
- Pedestrian Wayfinding Additional Scope Area (Phase I)
- Pedestrian Wayfinding Additional Scope Area (Phase II)



Key Map



FD2S INC.  
500 Chicon  
Austin, Texas 78702  
tel 512 476 7733  
fax 512 473 2202  
www.fd2s.com

© 2013 FD2S INC.  
All rights reserved. The intellectual property, concepts, and designs contained in this document are the exclusive property of fd2s inc.  
Neither the document nor the information it contains may be copied, disclosed to others, or used in connection with any work or project other than the specific project for which it has been prepared and developed, without the written consent of fd2s inc.





PROJECT NAME/PROJECT CODE  
**The City of El Paso**  
**Wayfinding and Street Amenities**  
13CEP006

ISSUES/REVISIONS  
29MAR2013 Pedestrian Wayfinding  
30APRIL2013 Revision 1

PAGE TITLE / ELEMENT TYPE  
**The City of El Paso**  
**Pedestrian Wayfinding**  
**Additional Scope – Phase II**

SHEET NUMBER  
**G30.0**



LEGEND	Quantity
 ST-500	2
 ST-400	1
 ST-300	6
 Sign Location Number	



1 San Francisco Street: Location Plan  
Scale: NTS



FD2S INC.  
500 Chicon  
Austin, Texas 78702  
tel 512 476 7733  
fax 512 473 2202  
www.fd2s.com


© 2013 FD2S INC.  
All rights reserved. The intellectual property, concepts,  
and designs contained in this document are the exclusive  
property of fd2s inc.  
Neither the document nor the information it contains may  
be copied, disclosed to others, or used in connection  
with any work or project other than the specific project for  
which it has been prepared and developed, without the  
written consent of fd2s inc.

PROJECT NAME/PROJECT CODE  
**The City of El Paso**  
**Wayfinding and Street Amenities**  
13CEP006

ISSUES/REVISIONS  
29MAR2013 Pedestrian Wayfinding  
30APRIL2013 Revision 1

PAGE TITLE / ELEMENT TYPE  
**San Francisco Street**  
Sign Locations

SHEET NUMBER  
**G31.0**






**1** Anthony Street, Section 1: Location Plan  
Scale: NTS



**2** Anthony Street, Section 2: Location Plan  
Scale: NTS



**3** Anthony Street, Section 3: Location Plan  
Scale: NTS

LEGEND		Quantity
	ST-210 & ST-320	4
	ST-300	2
	ST-400	2



**4** Legend and Key Map  
Scale: NTS



FD2S INC.  
500 Chicon  
Austin, Texas 78702  
tel 512 476 7733  
fax 512 473 2202  
www.fd2s.com



© 2013 FD2S INC.  
All rights reserved. The intellectual property, concepts, and designs contained in this document are the exclusive property of fd2s inc.  
Neither the document nor the information it contains may be copied, disclosed to others, or used in connection with any work or project other than the specific project for which it has been prepared and developed, without the written consent of fd2s inc.


PROJECT NAME/PROJECT CODE  
**The City of El Paso**  
Wayfinding and Street Amenities  
13CEP006

ISSUES/REVISIONS  
29MAR2013 Pedestrian Wayfinding  
30APRIL2013 Revision 1

PAGE TITLE / ELEMENT TYPE  
**Anthony Street**  
Sign Locations

SHEET NUMBER  
**G32.0**

LEGEND	Quantity
 ST-210 & ST-320	3
 ST-400	1



Legend and Key Map  
Scale: NTS



1 West San Antonio Avenue, Section 1: Location Plan  
Scale: NTS



FD2S INC.  
500 Chicon  
Austin, Texas 78702  
tel 512 476 7733  
fax 512 473 2202  
www.fd2s.com

© 2013 FD2S INC.  
All rights reserved. The intellectual property, concepts,  
and designs contained in this document are the exclusive  
property of fd2s inc.  
Neither the document nor the information it contains may  
be copied, disclosed to others, or used in connection  
with any work or project other than the specific project for  
which it has been prepared and developed, without the  
written consent of fd2s inc.

PROJECT NAME/PROJECT CODE  
**The City of El Paso**  
Wayfinding and Street Amenities  
13CEP006

ISSUES/REVISIONS  
29MAR2013 Pedestrian Wayfinding  
30APRIL2013 Revision 1

PAGE TITLE / ELEMENT TYPE  
**West San Antonio Avenue**  
Sign Locations

SHEET NUMBER  
**G33.0**



1




2

3

4

5



LEGEND	Quantity
 ST-210 & ST-320	4
 ST-300	1
 ST-400	3

3 West San Antonio Avenue, Section 3: Location Plan  
Scale: NTS



2 West San Antonio Avenue, Section 2: Location Plan  
Scale: NTS



FD2S INC.  
500 Chicon  
Austin, Texas 78702  
tel 512 476 7733  
fax 512 473 2202  
www.fd2s.com

© 2013 FD2S INC.  
All rights reserved. The intellectual property, concepts, and designs contained in this document are the exclusive property of fd2s inc.  
Neither the document nor the information it contains may be copied, disclosed to others, or used in connection with any work or project other than the specific project for which it has been prepared and developed, without the written consent of fd2s inc.

PROJECT NAME/PROJECT CODE  
**The City of El Paso**  
Wayfinding and Street Amenities  
13CEP006





ISSUES/REVISIONS  
29MAR2013 Pedestrian Wayfinding  
30APRIL2013 Revision 1

PAGE TITLE / ELEMENT TYPE  
**West San Antonio Avenue**  
Sign Locations


SHEET NUMBER  
**G34.0**





LEGEND	Quantity
 ST-210 & ST-320	4
 ST-300	2
 ST-400	2
 ST-500	1

5 West San Antonio Avenue, Section 5: Location Plan  
Scale: NTS



4 West San Antonio Avenue, Section 4: Location Plan  
Scale: NTS



FD2S INC.  
500 Chicon  
Austin, Texas 78702  
tel 512 476 7733  
fax 512 473 2202  
www.fd2s.com

© 2013 FD2S INC.  
All rights reserved. The intellectual property, concepts, and designs contained in this document are the exclusive property of fd2s inc.  
Neither the document nor the information it contains may be copied, disclosed to others, or used in connection with any work or project other than the specific project for which it has been prepared and developed, without the written consent of fd2s inc.

PROJECT NAME/PROJECT CODE  
**The City of El Paso**  
Wayfinding and Street Amenities  
13CEP006

ISSUES/REVISIONS  
29MAR2013 Pedestrian Wayfinding  
30APRIL2013 Revision 1


PAGE TITLE / ELEMENT TYPE  
**West San Antonio Avenue**  
Sign Locations

SHEET NUMBER  
**G35.0**









1 North Santa Fe Street, Section 1: Location Plan  
Scale: NTS




2 North Santa Fe Street, Section 2: Location Plan  
Scale: NTS



3 North Santa Fe Street, Section 3: Location Plan  
Scale: NTS

LEGEND		Quantity
	ST-210 & ST-320	6
	ST-400	2



4 Legend and Key Map  
Scale: NTS



FD2S INC.  
500 Chicon  
Austin, Texas 78702  
tel 512 476 7733  
fax 512 473 2202  
www.fd2s.com

© 2013 FD2S INC.  
All rights reserved. The intellectual property, concepts, and designs contained in this document are the exclusive property of fd2s inc.  
Neither the document nor the information it contains may be copied, disclosed to others, or used in connection with any work or project other than the specific project for which it has been prepared and developed, without the written consent of fd2s inc.

PROJECT NAME/PROJECT CODE  
**The City of El Paso**  
Wayfinding and Street Amenities  
13CEP006

ISSUES/REVISIONS  
29MAR2013 Pedestrian Wayfinding  
30APRIL2013 Revision 1

PAGE TITLE / ELEMENT TYPE  
**North Santa Fe Street**  
Sign Locations

SHEET NUMBER  
**G37.0**





1 West Missouri Ave., Section 1: Location Plan  
Scale: NTS





2 West Missouri Ave., Section 2: Location Plan  
Scale: NTS



3 West Missouri Ave., Section 3: Location Plan  
Scale: NTS



4 Legend and Key Map  
Scale: NTS

LEGEND	Quantity
 ST-210 & ST-320	3
 ST-400	1

3

2

1



FD2S INC.  
500 Chicon  
Austin, Texas 78702  
tel 512 476 7733  
fax 512 473 2202  
www.fd2s.com



© 2013 FD2S INC.  
All rights reserved. The intellectual property, concepts, and designs contained in this document are the exclusive property of fd2s inc.  
Neither the document nor the information it contains may be copied, disclosed to others, or used in connection with any work or project other than the specific project for which it has been prepared and developed, without the written consent of fd2s inc.

PROJECT NAME/PROJECT CODE  
**The City of El Paso**  
**Wayfinding and Street Amenities**  
13CEP006

ISSUES/REVISIONS  
29MAR2013 Pedestrian Wayfinding  
30APRIL2013 Revision 1


PAGE TITLE / ELEMENT TYPE  
**W. Missouri Street**  
**Sign Locations**

SHEET NUMBER  
**G38.0**


LEGEND	Quantity
 ST-210 & ST-320	2
 ST-310	2



1 Durango Street, Section 1: Location Plan  
Scale: NTS



2 Durango Street, Section 2: Location Plan  
Scale: NTS



3 Durango Street, Section 3: Location Plan  
Scale: NTS



4 Legend and Key Map  
Scale: NTS



FD2S INC.  
500 Chicon  
Austin, Texas 78702  
tel 512 476 7733  
fax 512 473 2202  
www.fd2s.com

© 2013 FD2S INC.  
All rights reserved. The intellectual property, concepts, and designs contained in this document are the exclusive property of fd2s inc.  
Neither the document nor the information it contains may be copied, disclosed to others, or used in connection with any work or project other than the specific project for which it has been prepared and developed, without the written consent of fd2s inc.

PROJECT NAME/PROJECT CODE  
**The City of El Paso**  
Wayfinding and Street Amenities  
13CEP006

ISSUES/REVISIONS  
29MAR2013 Pedestrian Wayfinding  
30APRIL2013 Revision 1

PAGE TITLE / ELEMENT TYPE  
**Durango St.**  
Sign Locations

SHEET NUMBER  
**G39.0**





**1** North Oregon Street, Section 1: Location Plan  
Scale: NTS




**2** North Oregon Street, Section 2: Location Plan  
Scale: NTS



**3** North Oregon Street, Section 3: Location Plan  
Scale: NTS

LEGEND		Quantity
	ST-210 & ST-320	3
	ST-500	2



**4** Legend and Key Map  
Scale: NTS



FD2S INC.  
500 Chicon  
Austin, Texas 78702  
tel 512 476 7733  
fax 512 473 2202  
www.fd2s.com

© 2013 FD2S INC.  
All rights reserved. The intellectual property, concepts, and designs contained in this document are the exclusive property of fd2s inc.  
Neither the document nor the information it contains may be copied, disclosed to others, or used in connection with any work or project other than the specific project for which it has been prepared and developed, without the written consent of fd2s inc.


PROJECT NAME/PROJECT CODE  
**The City of El Paso**  
Wayfinding and Street Amenities  
13CEP006

ISSUES/REVISIONS  
29MAR2013 Pedestrian Wayfinding  
30APRIL2013 Revision 1

PAGE TITLE / ELEMENT TYPE  
**North Oregon Street**  
Sign Locations

SHEET NUMBER  
**G40.0**





**1** North Oregon Street, Section 1: Location Plan  
Scale: NTS




**2** North Oregon Street, Section 2: Location Plan  
Scale: NTS

LEGEND	Quantity
ST-210 & ST-320	3
ST-400	1
ST-500	1



**3** Legend and Key Map  
Scale: NTS





**1** North Mesa Street, Section 1: Location Plan  
Scale: NTS



**2** North Mesa Street, Section 2: Location Plan  
Scale: NTS

LEGEND	Quantity
ST-210 & ST-320	1
ST-400	2
ST-500	1



**3** Legend and Key Map  
Scale: NTS






**1** North Mesa Street, Section 1: Location Plan  
Scale: NTS




**2** North Mesa Street, Section 2: Location Plan  
Scale: NTS



**3** North Mesa Street, Section 3: Location Plan  
Scale: NTS

LEGEND	Quantity
 ST-210 & ST-320	2
 ST-400	2
 ST-500	1




**4** Legend and Key Map  
Scale: NTS








1 Stanton Street, Section 1: Location Plan  
Scale: NTS



2 Stanton Street, Section 2: Location Plan  
Scale: NTS



LEGEND		Quantity
	ST-210 & ST-320	2
	ST-400	2
	ST-500	1

4  
3  
2  
1

Legend and Key Map  
Scale: NTS



FD2S INC.  
500 Chicon  
Austin, Texas 78702  
tel 512 476 7733  
fax 512 473 2202  
www.fd2s.com

© 2013 FD2S INC.  
All rights reserved. The intellectual property, concepts, and designs contained in this document are the exclusive property of fd2s inc.  
Neither the document nor the information it contains may be copied, disclosed to others, or used in connection with any work or project other than the specific project for which it has been prepared and developed, without the written consent of fd2s inc.

PROJECT NAME/PROJECT CODE  
**The City of El Paso**  
Wayfinding and Street Amenities  
13CEP006

ISSUES/REVISIONS  
29MAR2013 Pedestrian Wayfinding  
30APRIL2013 Revision 1

PAGE TITLE / ELEMENT TYPE  
**Stanton Street**  
Sign Locations

SHEET NUMBER  
**G44.0**





**3** Stanton Street, Section 3: Location Plan  
Scale: NTS



**4** Stanton Street, Section 4: Location Plan  
Scale: NTS



Legend and Key Map  
Scale: NTS

LEGEND	Quantity
<span style="color: red;">■</span> ST-400	2



**FD2S INC.**  
500 Chicon  
Austin, Texas 78702  
tel 512 476 7733  
fax 512 473 2202  
www.fd2s.com

**© 2013 FD2S INC.**  
All rights reserved. The intellectual property, concepts, and designs contained in this document are the exclusive property of fd2s inc.  
Neither the document nor the information it contains may be copied, disclosed to others, or used in connection with any work or project other than the specific project for which it has been prepared and developed, without the written consent of fd2s inc.



**PROJECT NAME/PROJECT CODE**  
**The City of El Paso**  
**Wayfinding and Street Amenities**  
13CEP006

**ISSUES/REVISIONS**  
29MAR2013 Pedestrian Wayfinding  
30APRIL2013 Revision 1

**PAGE TITLE / ELEMENT TYPE**  
**Stanton Street**  
**Sign Locations**

**SHEET NUMBER**  
**G45.0**



LEGEND	Quantity
 ST-210 & ST-320	1
 ST-400	2



1 East Main Street: Location Plan  
Scale: NTS



FD2S INC.  
500 Chicon  
Austin, Texas 78702  
tel 512 476 7733  
fax 512 473 2202  
www.fd2s.com

© 2013 FD2S INC.  
All rights reserved. The intellectual property, concepts, and designs contained in this document are the exclusive property of fd2s inc.  
Neither the document nor the information it contains may be copied, disclosed to others, or used in connection with any work or project other than the specific project for which it has been prepared and developed, without the written consent of fd2s inc.

PROJECT NAME/PROJECT CODE  
**The City of El Paso**  
Wayfinding and Street Amenities  
13CEP006



ISSUES/REVISIONS  
29MAR2013 Pedestrian Wayfinding  
30APRIL2013 Revision 1


PAGE TITLE / ELEMENT TYPE  
**East Main Street**  
Sign Locations

SHEET NUMBER  
**G46.0**




2 Franklin Avenue, Section 2: Location Plan  
Scale: NTS

LEGEND	Quantity
 ST-210 & ST-320	2
 ST-500	1



Legend and Key Map  
Scale: NTS



1 Franklin Avenue, Section 1: Location Plan  
Scale: NTS



FD2S INC.  
500 Chicon  
Austin, Texas 78702  
tel 512 476 7733  
fax 512 473 2202  
www.fd2s.com

© 2013 FD2S INC.  
All rights reserved. The intellectual property, concepts, and designs contained in this document are the exclusive property of fd2s inc.  
Neither the document nor the information it contains may be copied, disclosed to others, or used in connection with any work or project other than the specific project for which it has been prepared and developed, without the written consent of fd2s inc.

PROJECT NAME/PROJECT CODE  
**The City of El Paso**  
Wayfinding and Street Amenities  
13CEP006

ISSUES/REVISIONS  
29MAR2013 Pedestrian Wayfinding  
30APRIL2013 Revision 1



PAGE TITLE / ELEMENT TYPE  
**Franklin Avenue**  
Sign Locations


SHEET NUMBER  
**G47.0**





4 Franklin Avenue, Section 4: Location Plan  
Scale: NTS

LEGEND		Quantity
	ST-210 & ST-320	3
	ST-500	1



Legend and Key Map  
Scale: NTS



3 Franklin Avenue, Section 3: Location Plan  
Scale: NTS



FD2S INC.  
500 Chicon  
Austin, Texas 78702  
tel 512 476 7733  
fax 512 473 2202  
www.fd2s.com

© 2013 FD2S INC.  
All rights reserved. The intellectual property, concepts, and designs contained in this document are the exclusive property of fd2s inc.  
Neither the document nor the information it contains may be copied, disclosed to others, or used in connection with any work or project other than the specific project for which it has been prepared and developed, without the written consent of fd2s inc.

PROJECT NAME/PROJECT CODE  
**The City of El Paso**  
Wayfinding and Street Amenities  
13CEP006



ISSUES/REVISIONS  
29MAR2013 Pedestrian Wayfinding  
30APRIL2013 Revision 1


PAGE TITLE / ELEMENT TYPE  
**Franklin Avenue**  
Sign Locations

SHEET NUMBER  
**G48.0**





LEGEND		Quantity
	ST-210 & ST-320	5
	ST-400	1



2 Missouri Avenue, Section 2: Location Plan  
Scale: NTS

3 Legend and Key Map  
Scale: NTS



1 Missouri Avenue, Section 1: Location Plan  
Scale: NTS



FD2S INC.  
500 Chicon  
Austin, Texas 78702  
tel 512 476 7733  
fax 512 473 2202  
www.fd2s.com

© 2013 FD2S INC.  
All rights reserved. The intellectual property, concepts, and designs contained in this document are the exclusive property of fd2s inc.  
Neither the document nor the information it contains may be copied, disclosed to others, or used in connection with any work or project other than the specific project for which it has been prepared and developed, without the written consent of fd2s inc.

PROJECT NAME/PROJECT CODE  
**The City of El Paso**  
Wayfinding and Street Amenities  
13CEP006

ISSUES/REVISIONS  
29MAR2013 Pedestrian Wayfinding  
30APRIL2013 Revision 1





PAGE TITLE / ELEMENT TYPE  
**Missouri Avenue**  
Sign Locations

SHEET NUMBER  
**G49.0**





Key Map

-  Original Pathway
-  Pedestrian Wayfinding Additional Scope Area (Phase I)
-  Pedestrian Wayfinding Additional Scope Area (Phase II)
-  Pedestrian Wayfinding Additional Scope Area (Phase III)



FD2S INC.  
500 Chicon  
Austin, Texas 78702  
tel 512 476 7733  
fax 512 473 2202  
www.fd2s.com

© 2013 FD2S INC.  
All rights reserved. The intellectual property, concepts, and designs contained in this document are the exclusive property of fd2s inc.  
Neither the document nor the information it contains may be copied, disclosed to others, or used in connection with any work or project other than the specific project for which it has been prepared and developed, without the written consent of fd2s inc.

PROJECT NAME/PROJECT CODE  
**The City of El Paso**  
**Wayfinding and Street Amenities**  
13CEP006

ISSUES/REVISIONS  
29MAR2013 Pedestrian Wayfinding  
30APRIL2013 Revision 1




PAGE TITLE / ELEMENT TYPE  
**Wayfinding Location Plans**  
Pathway Overview Site Plan

SHEET NUMBER  
**G50.0**





**1** E Mills Ave: Location Plan  
Scale: NTS

LEGEND		Quantity
	ST-320	3
	ST-410	0
	ST-420	0



**FD2S INC.**  
500 Chicon  
Austin, Texas 78702  
tel 512 476 7733  
fax 512 473 2202  
www.fd2s.com

**© 2013 FD2S INC.**  
All rights reserved. The intellectual property, concepts, and designs contained in this document are the exclusive property of fd2s inc.  
Neither the document nor the information it contains may be copied, disclosed to others, or used in connection with any work or project other than the specific project for which it has been prepared and developed, without the written consent of fd2s inc.

**PROJECT NAME/PROJECT CODE**  
**The City of El Paso**  
**Wayfinding and Street Amenities**  
13CEP006

**ISSUES/REVISIONS**  
29MAR2013 Pedestrian Wayfinding  
30APRIL2013 Revision 1

**PAGE TITLE / ELEMENT TYPE**  
**Wayfinding Location Plans**  
East Mills Avenue

**SHEET NUMBER**  
**G51.0**









2 E Mills Ave: Location Plan  
Scale: NTS



3 E Mills Ave: Location Plan  
Scale: NTS



LEGEND	Quantity
 ST-400	1
 ST-310	1
 ST-320	4
 ST-415	1



FD2S INC.  
500 Chicon  
Austin, Texas 78702  
tel 512 476 7733  
fax 512 473 2202  
www.fd2s.com

© 2013 FD2S INC.  
All rights reserved. The intellectual property, concepts, and designs contained in this document are the exclusive property of fd2s inc.  
Neither the document nor the information it contains may be copied, disclosed to others, or used in connection with any work or project other than the specific project for which it has been prepared and developed, without the written consent of fd2s inc.

PROJECT NAME/PROJECT CODE  
**The City of El Paso**  
Wayfinding and Street Amenities  
13CEP006

ISSUES/REVISIONS  
29MAR2013 Pedestrian Wayfinding  
30APRIL2013 Revision 1

PAGE TITLE / ELEMENT TYPE  
**Wayfinding Location Plans**  
East Mills Avenue

SHEET NUMBER  
**G52.0**



ve: Location Plan



5 E Mills Ave: Location Plan  
Scale: NTS



LEGEND	Quantity
—● ST-320	4
■ ST-410	1
■ ST-420	1



FD2S INC.  
500 Chicon  
Austin, Texas 78702  
tel 512 476 7733  
fax 512 473 2202  
www.fd2s.com

© 2013 FD2S INC.  
All rights reserved. The intellectual property, concepts, and designs contained in this document are the exclusive property of fd2s inc.  
Neither the document nor the information it contains may be copied, disclosed to others, or used in connection with any work or project other than the specific project for which it has been prepared and developed, without the written consent of fd2s inc.


PROJECT NAME/PROJECT CODE  
**The City of El Paso**  
**Wayfinding and Street Amenities**  
13CEP006

ISSUES/REVISIONS  
29MAR2013 Pedestrian Wayfinding  
30APRIL2013 Revision 1

PAGE TITLE / ELEMENT TYPE  
**Wayfinding Location Plans**  
East Mills Avenue

SHEET NUMBER  
**G53.0**








**1** Ochoa St.: Location Plan  
Scale: NTS



**2** Ochoa St.: Location Plan  
Scale: NTS

LEGEND		Quantity
	ST-310	3
	ST-410	0
	ST-420	0



FD2S INC.  
500 Chicon  
Austin, Texas 78702  
tel 512 476 7733  
fax 512 473 2202  
www.fd2s.com

© 2013 FD2S INC.  
All rights reserved. The intellectual property, concepts, and designs contained in this document are the exclusive property of fd2s inc.  
Neither the document nor the information it contains may be copied, disclosed to others, or used in connection with any work or project other than the specific project for which it has been prepared and developed, without the written consent of fd2s inc.

PROJECT NAME/PROJECT CODE  
**The City of El Paso**  
Wayfinding and Street Amenities  
13CEP006

ISSUES/REVISIONS  
29MAR2013 Pedestrian Wayfinding  
30APRIL2013 Revision 1

PAGE TITLE / ELEMENT TYPE  
**Wayfinding Location Plans**  
N Virginia St.

SHEET NUMBER  
**G54.0**

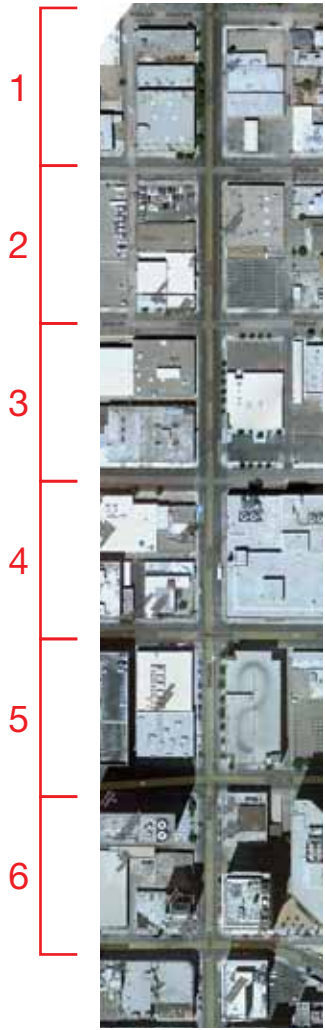


1 Texas Ave: Location Plan  
Scale: NTS



2 Texas Ave: Location Plan  
Scale: NTS

LEGEND		Quantity			Quantity
■	Light Bollard	0	●	ST-210	0
■	ST-200	0	●	ST-220	0
■	ST-300	0	■	ST-310	2
■	ST-400	0	●	ST-320	0
■	ST-500	0	■	ST-410	0
#	Sign Location Number		■	ST-415	0
			▲	ST-420	0
			▲	ST-425	1







3 Texas Ave: Location Plan  
Scale: NTS



4 Texas Ave: Location Plan  
Scale: NTS

LEGEND		Quantity			Quantity
■	Light Bollard	0	●	ST-210	0
■	ST-200	0	●	ST-220	0
■	ST-300	0	■	ST-310	0
■	ST-400	0	●	ST-320	2
■	ST-500	0	■	ST-410	0
#	Sign Location Number		■	ST-415	0
			■	ST-420	1
			■	ST-425	0






5 Texas Ave: Location Plan  
Scale: NTS



6 Texas Ave: Location Plan  
Scale: NTS

LEGEND		Quantity			Quantity
■	ST-100	0	⦿	ST-210	0
■	ST-200	0	●	ST-220	0
■	ST-300	0	■	ST-310	0
■	ST-400	0	●	ST-320	3
■	ST-500	0	■	ST-410	0
#	Sign Location Number				0
			■	ST-415	0
			▲	ST-420	1
			▲	ST-425	0









5 El Paso St: Location Plan  
Scale: NTS




6 El Paso St: Location Plan  
Scale: NTS



7 El Paso St: Location Plan  
Scale: NTS

LEGEND		Quantity			Quantity
■	Light Bollard	4	●	ST-210	0
■	ST-200	0	●	ST-220	0
■	ST-300	0	■	ST-310	0
■	ST-400	1	●	ST-320	25
■	ST-500	0	■	ST-410	0
#	Sign Location Number		■	ST-415	
			■	ST-420	4
			▲	ST-425	0



8 Legend and Key Map  
Scale: NTS



FD2S INC.  
500 Chicon  
Austin, Texas 78702  
tel 512 476 7733  
fax 512 473 2202  
www.fd2s.com

© 2013 FD2S INC.  
All rights reserved. The intellectual property, concepts, and designs contained in this document are the exclusive property of fd2s inc.  
Neither the document nor the information it contains may be copied, disclosed to others, or used in connection with any work or project other than the specific project for which it has been prepared and developed, without the written consent of fd2s inc.

PROJECT NAME/PROJECT CODE  
**The City of El Paso**  
**Wayfinding and Street Amenities**  
13CEP006

ISSUES/REVISIONS  
29MAR2013 Pedestrian Wayfinding  
30APRIL2013 Revision 1


PAGE TITLE / ELEMENT TYPE  
**Wayfinding Location Plans**  
El Paso Street

SHEET NUMBER  
**G59.0**






9 El Paso St: Location Plan  
Scale: NTS



10 El Paso St: Location Plan  
Scale: NTS

LEGEND		Quantity			Quantity
■	Light Bollard	1	●	ST-210	0
■	ST-200	0	●	ST-220	0
■	ST-300	0	■	ST-310	0
■	ST-400	1	●	ST-320	3
■	ST-500	1	■	ST-410	0
#	Sign Location Number		■	ST-415	0
			■	ST-420	1
			■	ST-425	0



11 Legend and Key Map  
Scale: NTS