



# Tom Lea Upper Park Slope Stabilization Project

Professional Service Amendment

November 12, 2019



# Project Details

**Location:** Tom Lea Park 1203 East Schuster Ave.

**District:** 1

**Funding Source:** 2018 Capital Plan

# Project Objective

Stabilize slope to reduce erosion and downslope deposition of large rocks and other debris on Schuster and the parking area of El Paso High School.

Eliminate safety risk to travelling public below the Park along Schuster Ave.

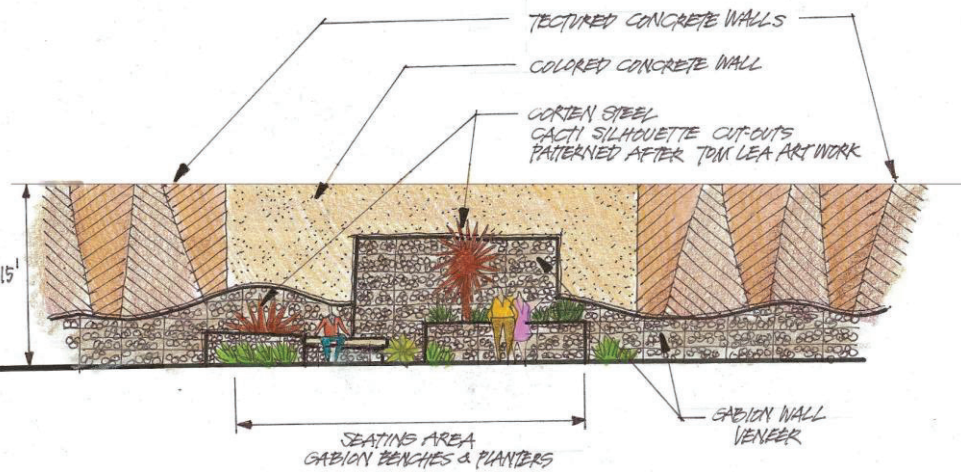
Enhance area aesthetics (as appropriate)



# Project Details

retaining walls and plantings at base of embankment, mid-slope area, and top of slope.

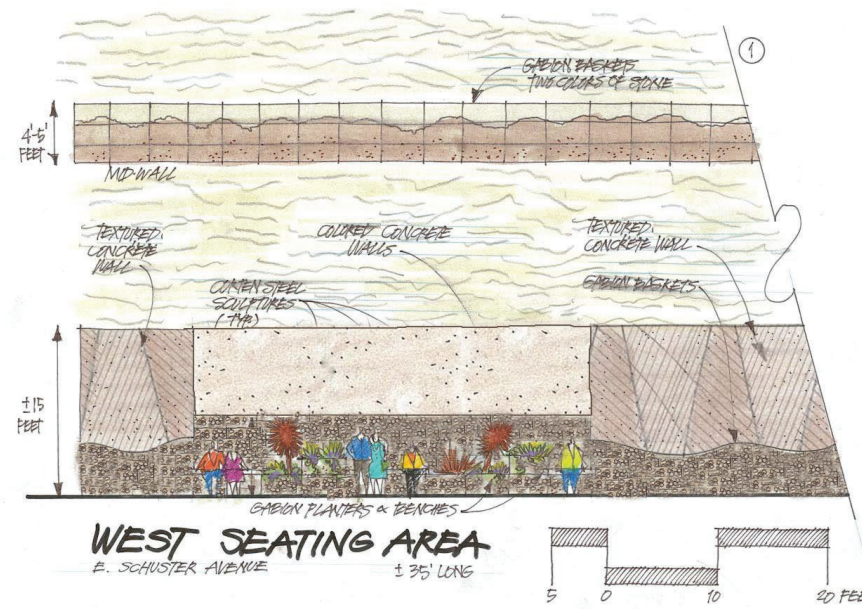
Design will incorporate aesthetic elements on retaining walls along Schuster and mid-slope.



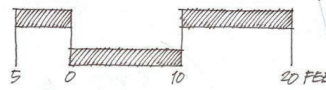
**SEATING AREA - BOTTOM WALL ELEVATION**

13 SEPT 2019

WOOD



**WEST SEATING AREA**  
E. SCHUSTER AVENUE  
± 35' LONG



# **Recommended Actions:**

**Authorization to sign an amendment to existing agreement for professional services by and between the City of El Paso and Amec-Foster Wheeler Environment & Infrastructure Inc.**

**Additional design services for an amount not to exceed \$175,455**

**Funding Source: 2018 Capital Plan**

**Total amended contract amount not to exceed \$586,721**



A black and white aerial photograph of a city, likely Phoenix, Arizona, viewed from a high vantage point on a hillside. The foreground shows rocky terrain with sparse vegetation. The middle ground is filled with a dense urban landscape, including numerous buildings, parking lots, and roads. In the background, a range of mountains is visible under a sky filled with large, dramatic clouds. The text "THANK YOU" is superimposed in the center of the image in a large, bold, black, sans-serif font.

**THANK YOU**