

**CITY OF EL PASO, TEXAS
REQUEST FOR COUNCIL ACTION (RCA)**

DEPARTMENT: Law office of Delgado Acosta Spencer Linebarger & Perez, LLP
AGENDA DATE: November 18, 2008
CONTACT PERSONS/PHONE: Carmen I. Perez Office: 545-5481 Cell: 740-8393
DISTRICT(S) AFFECTED: DISTRICT No. 8

SUBJECT:

APPROVE a resolution / ordinance / lease to do what? **OR AUTHORIZE** the City Manager to do what?
Be descriptive of what we want Council to approve. Include \$ amount if applicable.

Approve an Ordinance authorizing the City Manager to execute a quitclaim (tax resale) deed conveying all right, title and interest in real property described as a Portion of Lot 9 on the Southwest and adjacent to Ysleta Lateral, Picnic Grove, an Addition to the City of El Paso, El Paso County, Texas, to **G.W.M. Investments II, L.P.**

BACKGROUND / DISCUSSION:

Discussion of the what, why, where, when, and how to enable Council to have reasonably complete description of the contemplated action. This should include attachment of bid tabulation, or ordinance or resolution if appropriate. What are the benefits to the City of this action? What are the citizen concerns?

The property being sold is referred to as a "struck off" property because it was bid off to the City at a tax sale when no bids were received. An offer has been made to purchase the property for the full amount of the judgment in accordance with Section 34.05 (h) of the Tax Code. Section 34.05 (h) permits the City to sell a property for the total amount of the judgment and the sale of the property does not require the consent of each taxing entity entitled to receive proceeds from the sale. If the sale is approved the property will be put back on the tax rolls to generate revenue.

PRIOR COUNCIL ACTION:

Has the Council previously considered this item or a closely related one?

Yes, Council has considered this type of offer for struck off properties and approved the same type of ordinance for other struck off properties.

AMOUNT AND SOURCE OF FUNDING:

How will this item be funded? Has the item been budgeted? If so, identify funding source by account numbers and description of account. Does it require a budget transfer?

No additional cost to the City.

BOARD / COMMISSION ACTION:

None at this time.

*****REQUIRED AUTHORIZATION*****

LEGAL: (if required) _____ **FINANCE:** _____ n/a _____

DEPARTMENT HEAD: _____

APPROVED FOR AGENDA:

CITY MANAGER: _____ **DATE:** _____

CITY CLERK DEPT.
08 NOV 10 PM 2:32

ORDINANCE NO. _____

**AN ORDINANCE AUTHORIZING THE CITY MANAGER TO EXECUTE A QUITCLAIM
(TAX RESALE) DEED CONVEYING ALL RIGHT, TITLE AND INTEREST IN REAL
PROPERTY DESCRIBED HEREIN, TO G.W.M. INVESTMENTS II, L.P., IN
ACCORDANCE WITH SECTION 34.05 (H) OF THE TAX CODE.**

WHEREAS, by Sheriff's Sale conducted on August 2, 2005, the below described property was struck off to the City of El Paso, (the "**City**") Trustee, pursuant to a delinquent tax foreclosure decree of the County Court at Law No. 5, El Paso County, Texas and

WHEREAS, the sum of TWO THOUSAND NINE HUNDRED NINETY TWO and NO/XX DOLLARS (\$2,992.00) has been tendered by **G.W.M. Investments II, L.P.** of El Paso County, Texas ("**G.W.M.**") for the purchase of said property pursuant to Section 34.05 (h) (2), Texas Tax Code Ann. (Vernon, 1996),

NOW, THEREFORE, BE IT ORDAINED BY THE CITY COUNCIL OF THE CITY OF EL PASO:

That the City Manager is hereby authorized to execute a Quitclaim (Tax Resale) Deed conveying to **G.W.M. Investments II, L.P.**, all of the right, title, and interest of the City of El Paso, and all other taxing units interested in the tax foreclosure judgment in the following described real property:

**A Portion of Lot 9 on the Southwest and adjacent to Ysleta Lateral,
Picnic Grove, An Addition to the City of El Paso, El Paso County,
Texas.**

PASSED AND APPROVED THIS _____ day of _____, 2008.


CITY OF EL PASO

John F. Cook
Mayor

ATTEST:


Richarda Duffy Momsen
City Clerk

APPROVED AS TO FORM:



Bertha A. Ontiveros
Assistant City Attorney

APPROVED AS TO CONTENT:



Juan Sandoval
Tax Assessor-Collector

CITY CLERK DEPT.
08 NOV 10 PM 2:33

Notice of confidentiality rights: If you are a natural person, you may remove or strike any of the following information from any instrument that transfers an interest in Real Property before it is filed for record in the public records: your social security number or your driver's license number.

TAX RESALE DEED

STATE OF TEXAS

X

X

**KNOW ALL MEN BY THESE
PRESENTS**

COUNTY OF EL PASO

X

That **The City of El Paso, Trustee**, acting through its City Manager, hereunto duly authorized by resolution and order of said governing body which is duly recorded in its official Minutes, hereinafter called grantor, for and in consideration of the sum of \$2,992.00 cash in hand paid by

**G.W.M. Investments II, L.P.
741 Somerset Drive
El Paso, Texas 79912**

hereinafter called grantee(s), the receipt of which is acknowledged and confessed, has quitclaimed and by these presents does quitclaim unto said grantee(s) all of the right, title and interest of grantor and all other taxing units interested in the tax foreclosure judgment against the property herein described, acquired by tax foreclosure sale heretofore held under **Cause No. 2001TX712; City of El Paso vs. George Segura, et al** in the district court of said county, said property being located in El Paso County, Texas, and described as follows:

A Portion of Lot 9 on the Southwest and adjacent to Ysleta Lateral, Picnic Grove, An Addition to the City of El Paso, El Paso County, Texas.

TO HAVE AND TO HOLD the said premises, together with all and singular the rights, privileges, and appurtenances thereto in any manner belonging unto the said grantee(s), their heirs and assigns forever, so that neither grantor, nor any other taxing unit interested in said tax foreclosure judgment, nor any person claiming under it and them, shall at any time hereafter have, claim or demand any right or title to the aforesaid premises or appurtenances, or any part thereof.

Taxes for the present year are to be paid by grantee(s) herein.

This deed is given expressly subject to recorded restrictive covenants running with the land, and valid easements of record as of the date of this sale, if such covenants or easements were recorded prior to January 1 of the year the tax lien(s) arose.

IN TESTIMONY WHEREOF El Paso County, Trustee has caused these presents to be executed this ____ day of _____, 20____.

CITY OF EL PASO, TRUSTEE

BY: _____

Joyce Wilson
City Manager

STATE OF TEXAS **X**

COUNTY OF EL PASO **X**

This instrument was acknowledged before me on this _____ day of _____, 20____, by Joyce Wilson, City Manager, of the City of El Paso.

Notary Public, State of Texas
Commission Expires: _____

After recording return to:

G.W.M. Investments II, L.P.
c/o Charlie Wakeem
741 Somerset Drive
El Paso, Texas 79912

MEMORANDUM

DELGADO ACOSTA SPENCER LINEBARGER & PEREZ, LLP

TO: MAYOR AND COUNCIL OF THE CITY OF EL PASO

FROM: CARMEN PEREZ, ATTORNEY AT LAW
DASL & P, LLP

DATE: OCTOBER 27, 2008


RE: RESALE OF PROPERTY

G.W.M. Investments II, L.P. has made an offer in the amount of \$2,992.00 for the following property. The offer is the amount of the opening bid of \$2,992.00 which was the adjudged value at the time of judgment. The current value of the property is \$2,992.00. The property was struck off to the City of El Paso, as Trustee on August 2, 2005.

A Portion of Lot 9 on the Southwest and adjacent to Ysleta Lateral, Picnic Grove, An Addition to the City of El Paso, El Paso County, Texas.
(PID #P731-999-0010-5800)

The City may consider the offer pursuant to Section 34.05(h) of the Tax Code, which allows the City to sell a property for the total amount of the judgment. The sale of the property will not require the consent of each taxing entity entitled to receive proceeds from the sale. Mr. Juan Sandoval, Tax Assessor/Collector, has recommended that the offer be accepted.

Thank you for your attention to this matter.



[Search By Street]

[Search By PIDN]

TROWBRIDGE

P73199900105800

[Search by Legal Description]

[Search by Property Address]

2 ALAMEDA

457 ESCALANTE

Aerial Display Active

4 Layers in the map, and
1 events in the tracking layer

(OFF) (OFF) (Standby)

CD Map Key GRID B/W

GIS Predator Program

P73199900105800

PICNIC GROVE

PT OF 9 ON SW _ADJ TO YSLA

LATERAL

(0.285 ACRE)

CITY OF EL PASO (TR)

School District : **YS**

PropType : R

TDC : 42

City District CEP

799011153



Clear



GRID RGB



Full Map

Aerials

Copy	Schools	GIS Comments	Off	ALT	TDC	House Number	PIDN	Lots /Trac	Prop Type	Prop Class	City Zone	Tiles	Aerial
0000.00	<----- Feet (Estimate Only) Mile(s)---->	00.0000					Ysleta					<input checked="" type="checkbox"/> Split Screen on/off	

- Anthony
- Canutillo
- El Paso
- --Central
- --Northwest
- --Northeast
- --East
- Fabens
- Socorro
- San Elizario
- Clint
- Tornillo
- Ysleta

